



Sheringham Shoal and Dudgeon Offshore Wind Farm Extension Projects

Public Rights of Way (to be temporarily stopped up) Plan (Revision D)

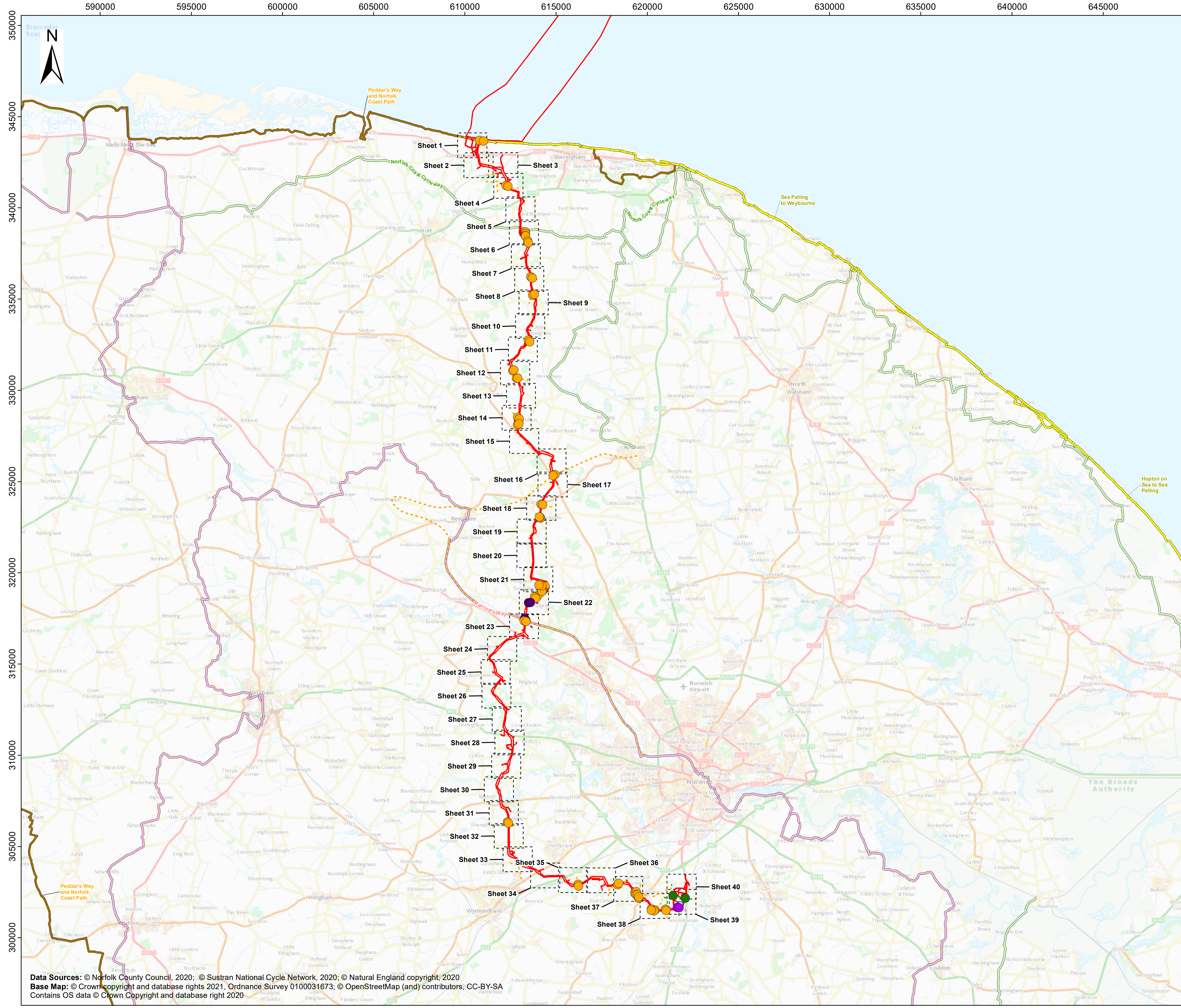
Revision D

Deadline 3

May 2023

Document Reference: 2.11

APFP Regulation: 5(2)(k)



Sheringham Shoal and Dudgeon Extension Projects

Title: Public Rights of Way (to be temporarily stopped up) Plan Key Plan

APFP Regulations Reference: 5(2)(k)
Application Doc. no.: 2.11

Legend:

- Order Limits
- Onshore Substation Site
- Sheet Boundary
- Coastal Path
- National Trail
- National Cycle Route
- Regional Cycle Route
- PRoW**
- Bridleway
- Footpath
- Byway Open to All Traffic
- Restricted Byway
- PRoW to be temporarily stopped up**
- Bridleway
- Byway Open to All Traffic
- Footpath
- Restricted Byway
- PRoW to be temporarily stopped up - start and end points**
- Bridleway
- Byway Open to All Traffic
- Footpath
- Restricted Byway



Coordinate Reference System: British National Grid
Transformation WGS84: OSGB_1936_To_WGS_1984_7

Scale: 1:100,000 Scale at size: A1

Equinor Doc. no.: C282-RH-Z-GA-00003

REV	DATE	STATUS	DRW	CHK	APR
E	05/04/2023	Fifth Issue Updated issue – material change	DE	SM	SM
D	28/02/2023	Fourth Issue	DE	SM	SM
C	13/10/2022	Third Issue	GC	SM	SM
B	19/08/2022	Second Issue	GC	SM	SM

Data Sources: © Norfolk County Council, 2020; © Sustran National Cycle Network, 2020; © Natural England copyright, 2020
Base Map: © Crown copyright and database rights 2021, Ordnance Survey 0100031673; © OpenStreetMap (and) contributors, CC-BY-SA
Contains OS data © Crown Copyright and database right 2020



610000

610500

611000



344000

343500

343000

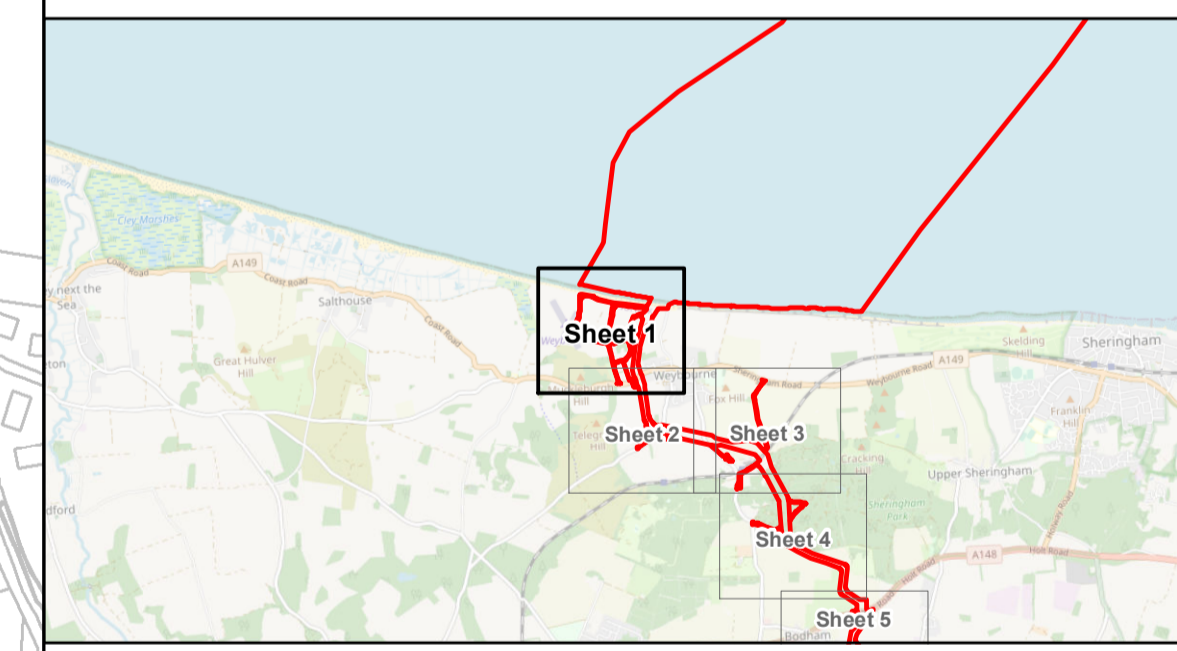
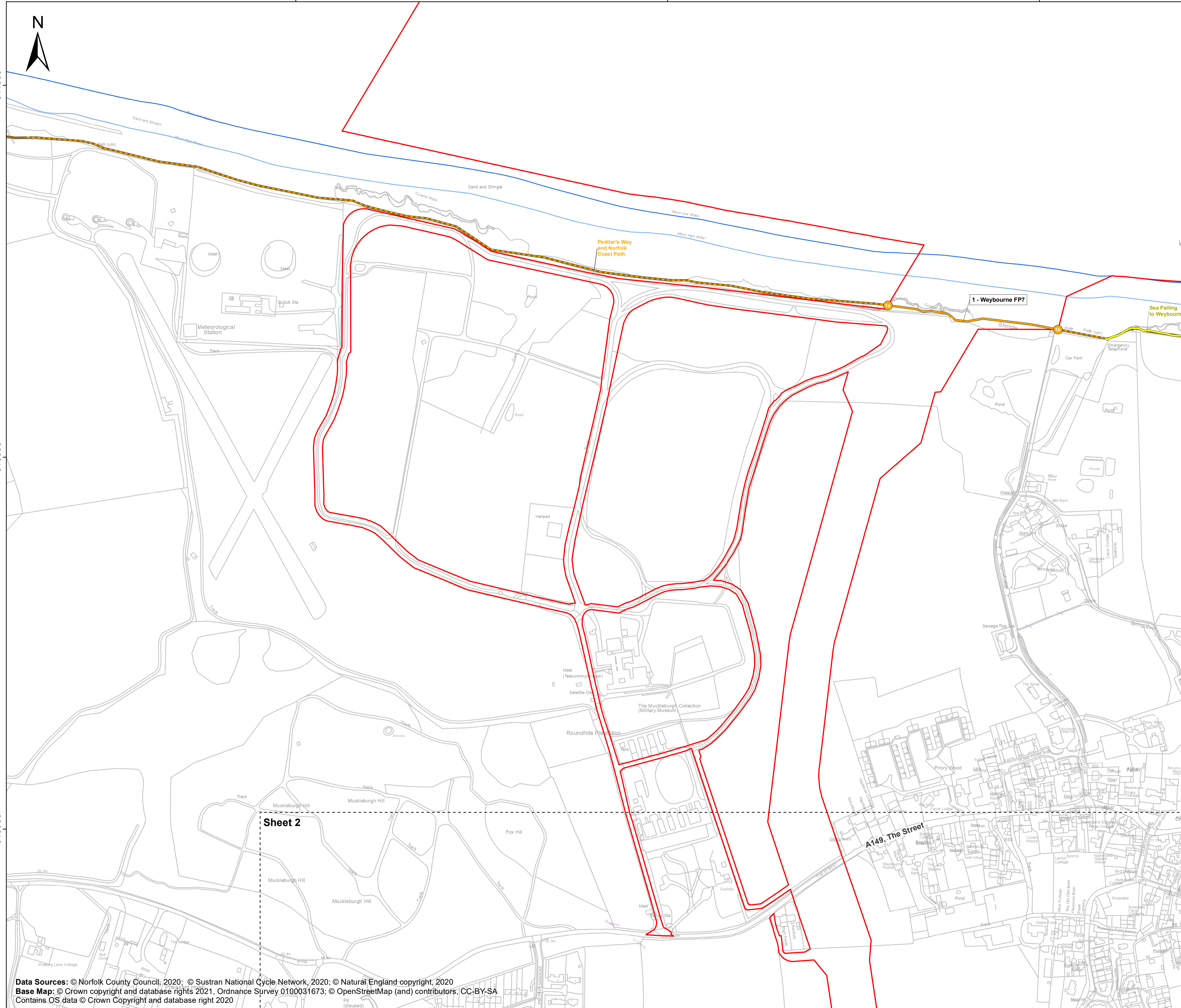
Sheringham Shoal and Dudgeon Extension Projects

Title:
Public Rights of Way (to be temporarily stopped up) Plan
Sheet 1 of 40

APFP Regulations Reference: 5(2)(k)
Application Doc. no.: 2.11

Legend:

- Order Limits
- Sheet Boundary
- Mean Low Water (Springs)
- Mean High Water (Springs)
- Coastal Path
- National Trail
- PRoW**
- Footpath
- PRoW to be temporarily stopped up
- Footpath
- PRoW to be temporarily stopped up - start and end points**
- Footpath



Coordinate Reference System: British National Grid
Transformation WGS84: OSGB_1936_To_WGS_1984_7

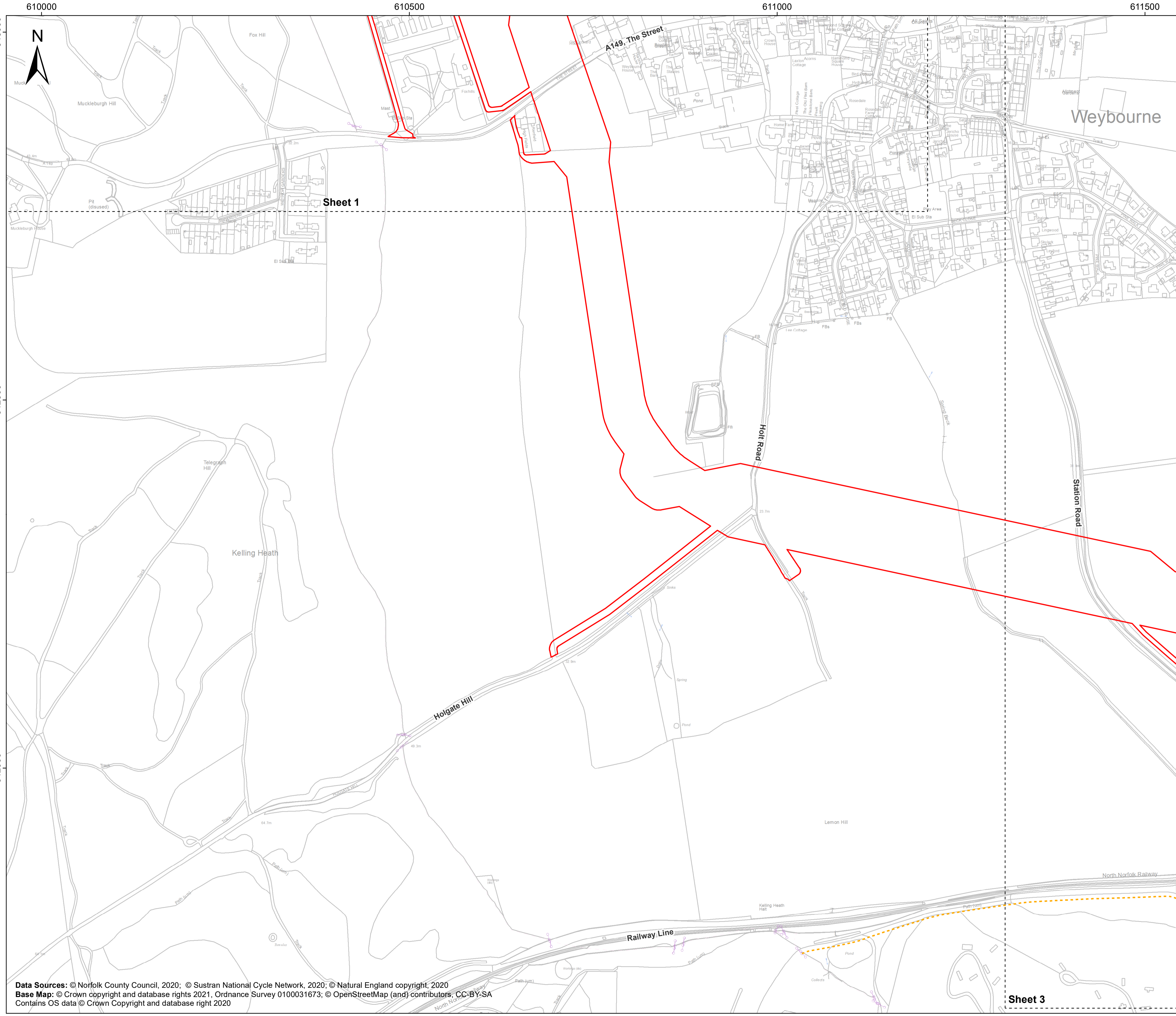
Scale: 1:2,500 Scale at size: A1

Equinor Doc. no.: C282-RH-Z-GA-00003

REV	DATE	STATUS	DRW	CHK	APR
E	05/04/2023	Updated issue – material change	DE	SM	SM
D	28/02/2023	Fourth Issue	DE	SM	SM
C	13/10/2022	Third Issue	GC	SM	SM
B	19/08/2022	Second Issue	GC	SM	SM

Data Sources: © Norfolk County Council, 2020; © Sustran National Cycle Network, 2020; © Natural England copyright, 2020
 Base Map: © Crown copyright and database rights 2021, Ordnance Survey 0100031673; © OpenStreetMap (and) contributors, CC-BY-SA
 Contains OS data © Crown Copyright and database right 2020



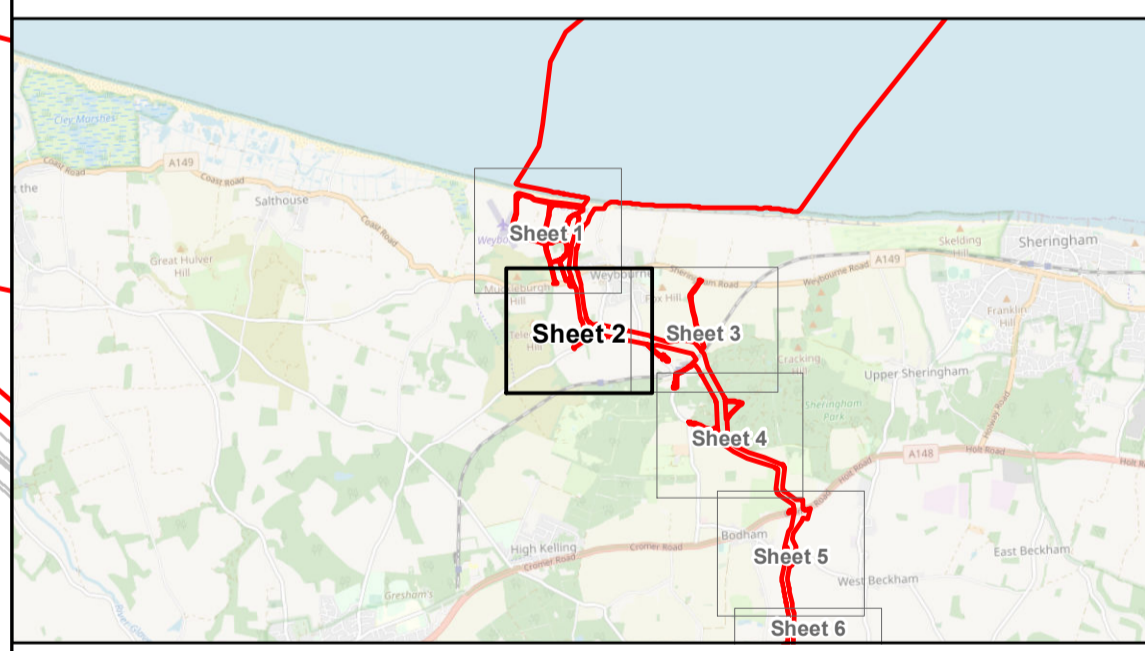


Sheringham Shoal and Dudgeon Extension Projects

Title: Public Rights of Way (to be temporarily stopped up) Plan
Sheet 2 of 40

APFP Regulations Reference: 5(2)(k)
Application Doc. no.: 2.11

- Legend:
- Order Limits
 - Sheet Boundary
 - PRoW**
 - Footpath



Coordinate Reference System: British National Grid
Transformation WGS84: OSGB_1936_To_WGS_1984_7

Scale: 1:2,500 Scale at size: A1

Equinor Doc. no.: C282-RH-Z-GA-00003

REV	DATE	STATUS	DRW	CHK	APR
E	05/04/2023	Fifth Issue Updated issue – material change	DE	SM	SM
D	28/02/2023	Fourth Issue	DE	SM	SM
C	13/10/2022	Third Issue	GC	SM	SM
B	19/08/2022	Second Issue	GC	SM	SM

Data Sources: © Norfolk County Council, 2020; © Sustran National Cycle Network, 2020; © Natural England copyright, 2020
Base Map: © Crown copyright and database rights 2021, Ordnance Survey 0100031673; © OpenStreetMap (and) contributors, CC-BY-SA
Contains OS data © Crown Copyright and database right 2020



611500

612000

612500

343000

342500

342000

Sheet 2

Sheet 4

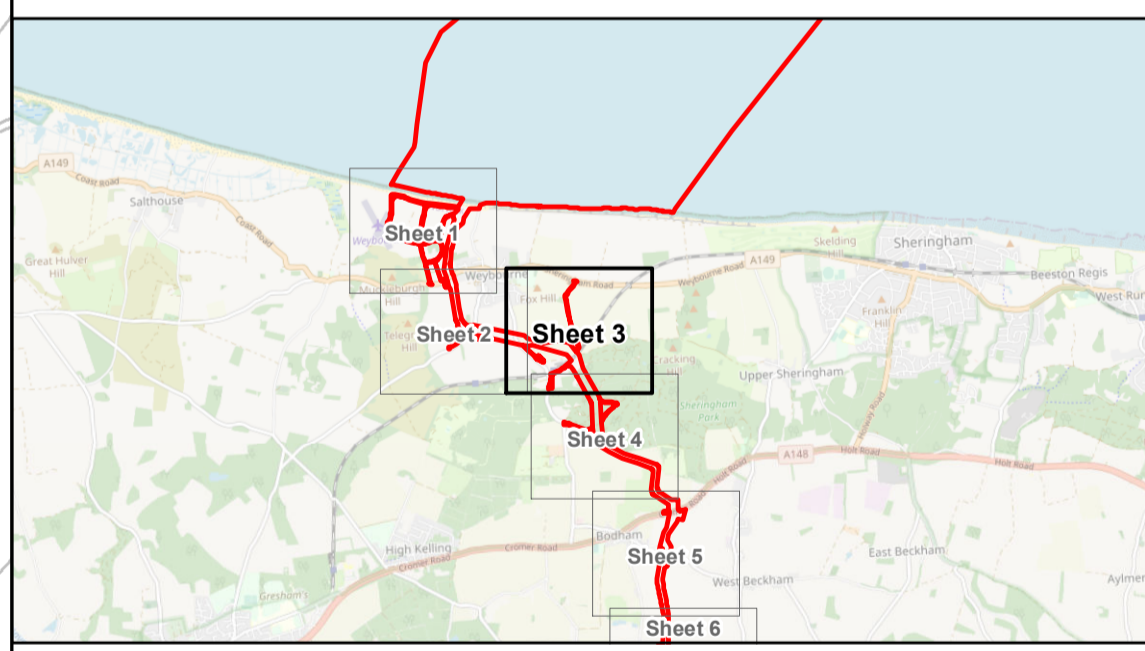
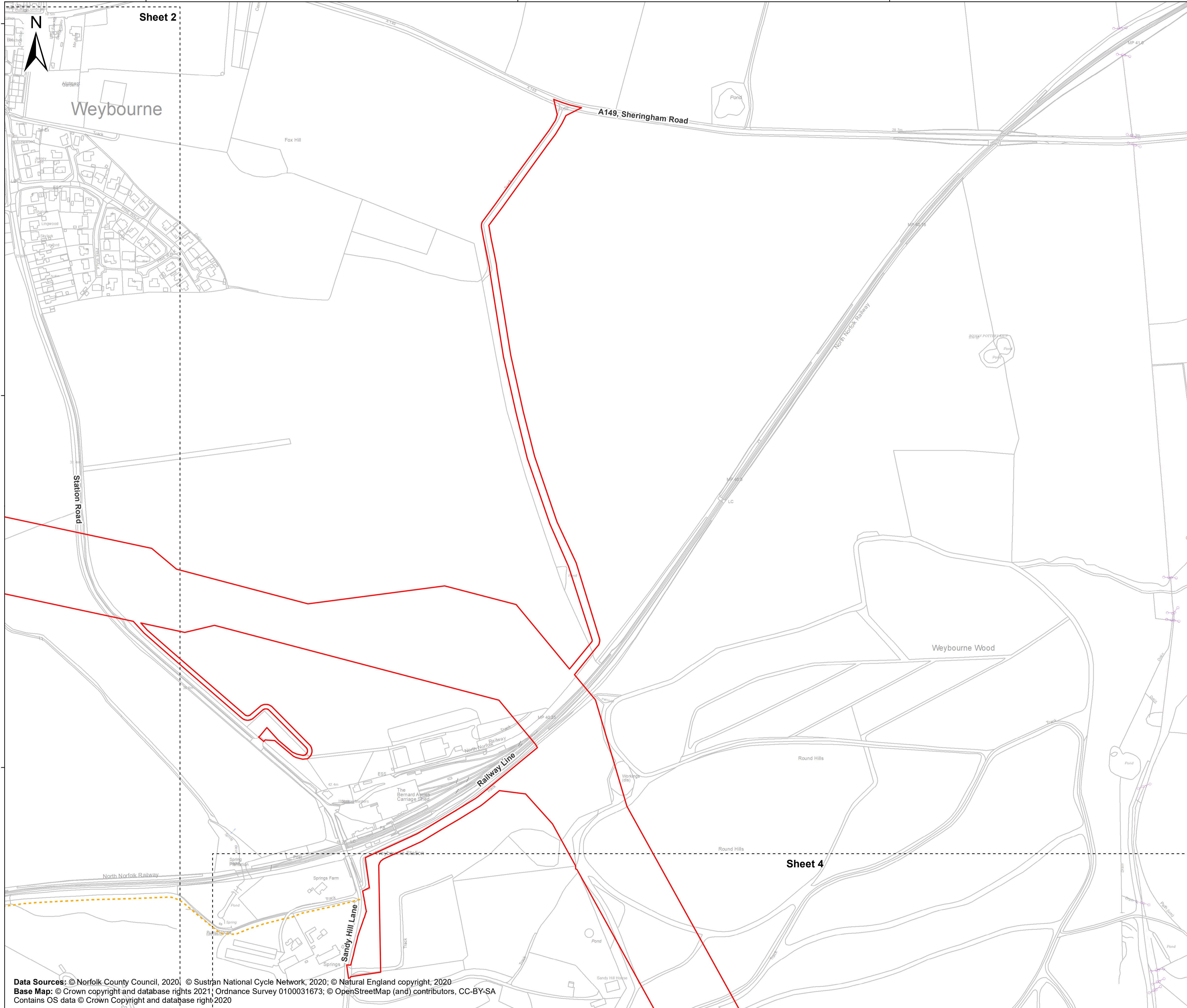
Sheringham Shoal and Dudgeon Extension Projects

Title: Public Rights of Way (to be temporarily stopped up) Plan Sheet 3 of 40

APFP Regulations Reference: 5(2)(k)
Application Doc. no.: 2.11

Legend:

- Order Limits
- Sheet Boundary
- PRoW**
- Footpath



Coordinate Reference System: British National Grid
Transformation WGS84: OSGB_1936_To_WGS_1984_7

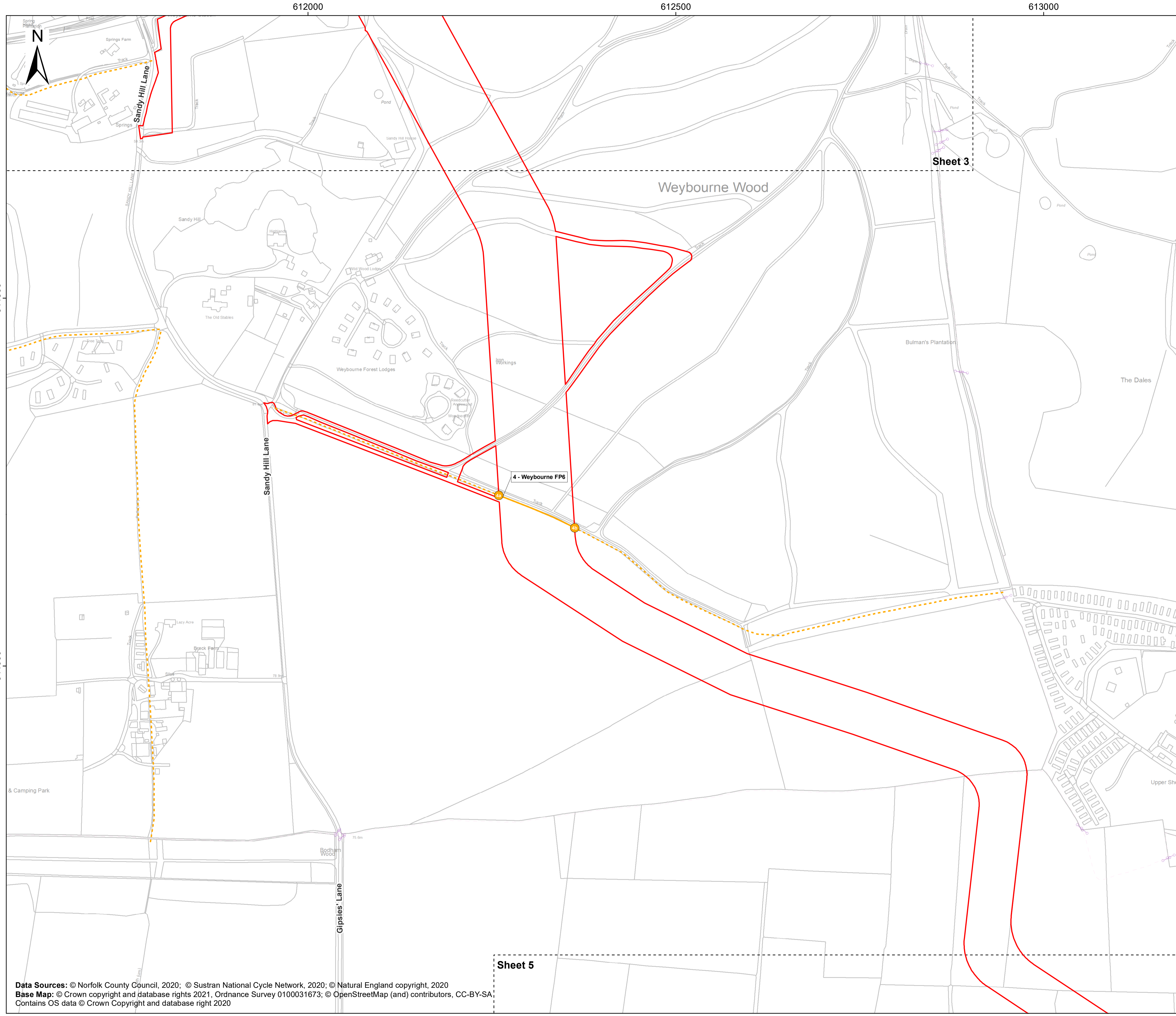
Scale: 1:2,500 Scale at size: A1

Equinor Doc. no.: C282-RH-Z-GA-00003

REV	DATE	STATUS	DRW	CHK	APR
E	05/04/2023	Fifth Issue Updated issue – material change	DE	SM	SM
D	28/02/2023	Fourth Issue	DE	SM	SM
C	13/10/2022	Third Issue	GC	SM	SM
B	19/08/2022	Second Issue	GC	SM	SM

Data Sources: © Norfolk County Council, 2020; © Sustran National Cycle Network, 2020; © Natural England copyright, 2020
 Base Map: © Crown copyright and database rights 2021; Ordnance Survey 0100031673; © OpenStreetMap (and) contributors, CC-BY-SA
 Contains OS data © Crown Copyright and database right 2020



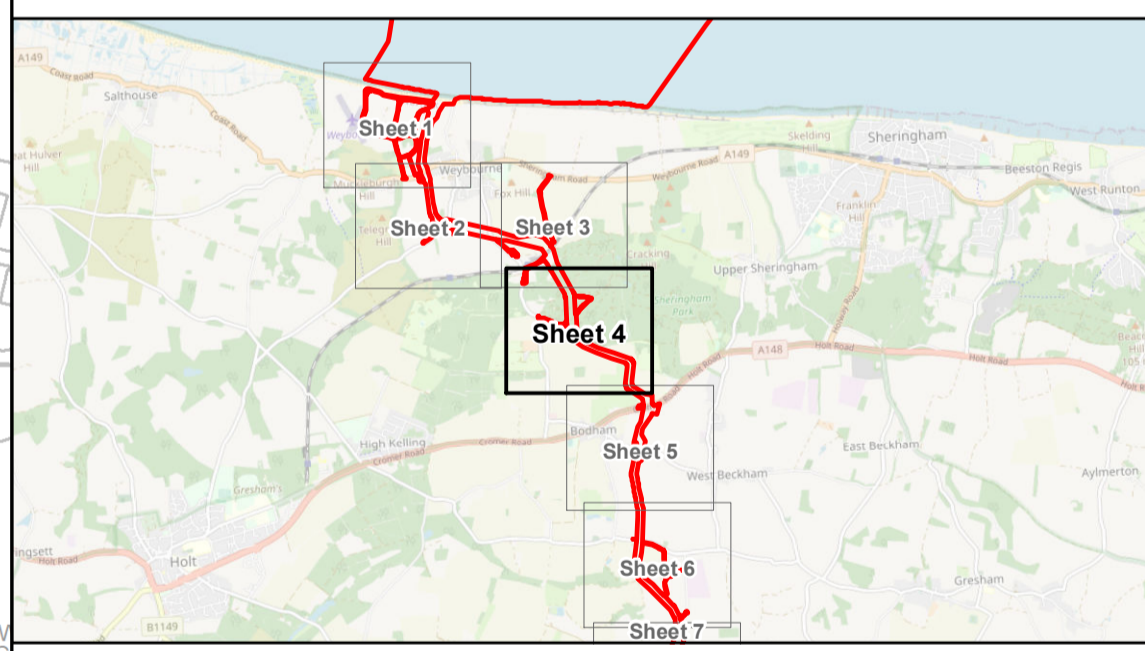


Sheringham Shoal and Dudgeon Extension Projects

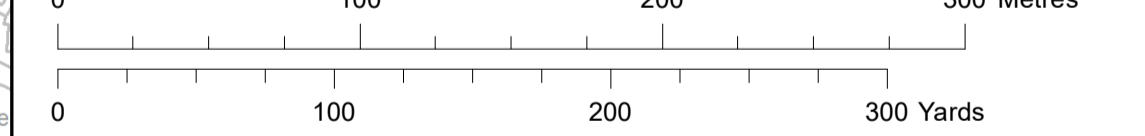
Title: Public Rights of Way (to be temporarily stopped up) Plan
Sheet 4 of 40

APFP Regulations Reference: 5(2)(k)
Application Doc. no.: 2.11

- Legend:
- Order Limits
 - Sheet Boundary
 - PRoW**
 - Footpath
 - PRoW to be temporarily stopped up**
 - Footpath
 - PRoW to be temporarily stopped up - start and end points**
 - Footpath



Coordinate Reference System: British National Grid
Transformation WGS84: OSGB_1936_To_WGS_1984_7



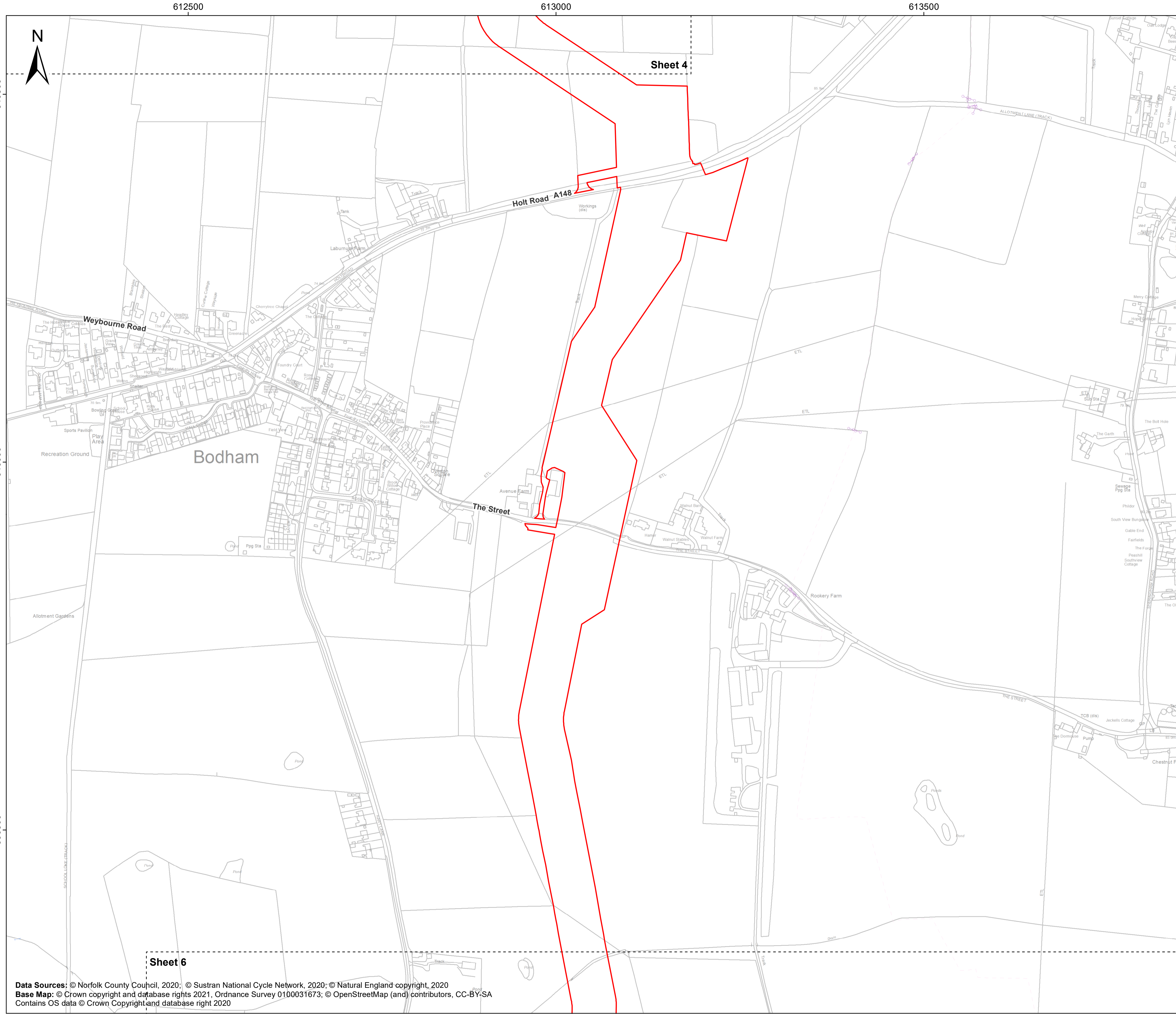
Scale: 1:2,500 Scale at size: A1

Equinor Doc. no.: C282-RH-Z-GA-00003

E	05/04/2023	Fifth Issue Updated issue – material change	DE	SM	SM
D	28/02/2023	Fourth Issue	DE	SM	SM
C	13/10/2022	Third Issue	GC	SM	SM
B	19/08/2022	Second Issue	GC	SM	SM
REV	DATE	STATUS	DRW	CHK	APR

Data Sources: © Norfolk County Council, 2020; © Sustran National Cycle Network, 2020; © Natural England copyright, 2020
Base Map: © Crown copyright and database rights 2021, Ordnance Survey 0100031673; © OpenStreetMap (and) contributors, CC-BY-SA,
Contains OS data © Crown Copyright and database right 2020



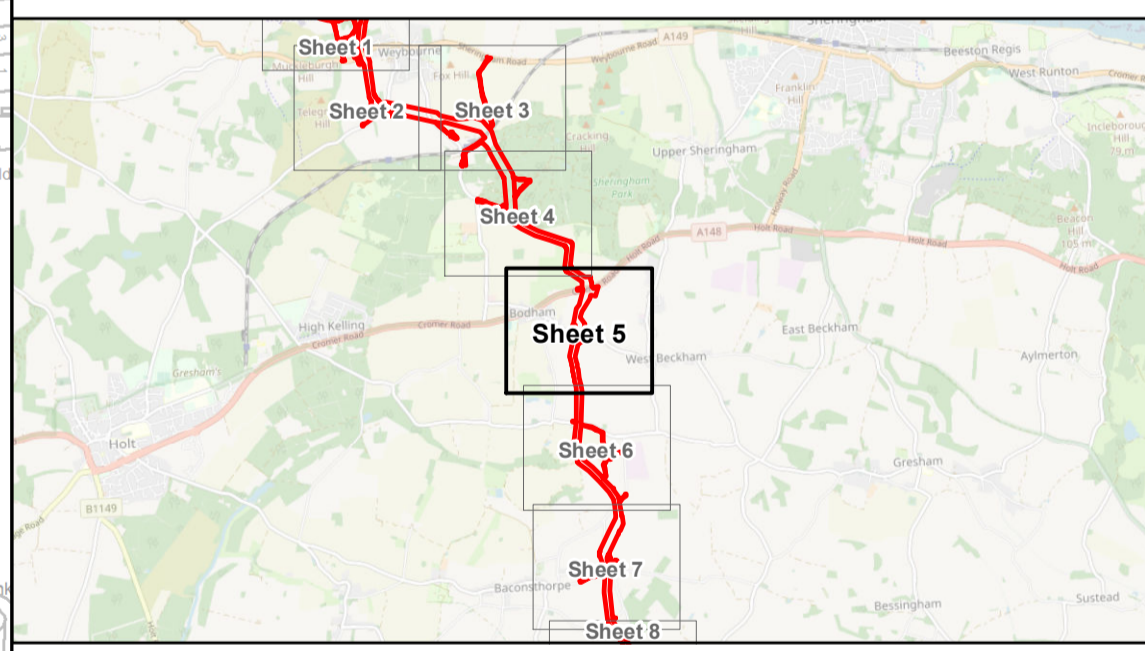


Sheringham Shoal and Dudgeon Extension Projects

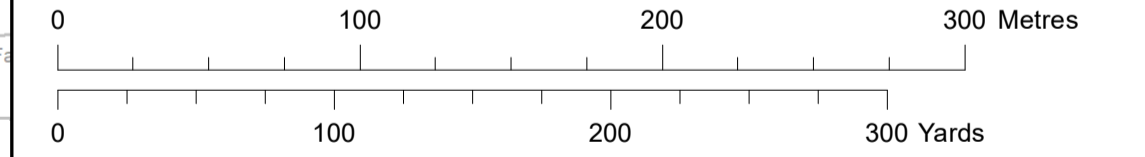
Title: Public Rights of Way (to be temporarily stopped up) Plan Sheet 5 of 40

APFP Regulations Reference: 5(2)(k)
Application Doc. no.: 2.11

- Legend:
- Order Limits
 - Sheet Boundary



Coordinate Reference System: British National Grid
Transformation WGS84: OSGB_1936_To_WGS_1984_7



Scale: 1:2,500 Scale at size: A1

Equinor Doc. no.: C282-RH-Z-GA-00003

REV	DATE	STATUS	DRW	CHK	APR
E	05/04/2023	Fifth Issue Updated issue – material change	DE	SM	SM
D	28/02/2023	Fourth Issue	DE	SM	SM
C	13/10/2022	Third Issue	GC	SM	SM
B	19/08/2022	Second Issue	GC	SM	SM

Data Sources: © Norfolk County Council, 2020; © Sustran National Cycle Network, 2020; © Natural England copyright, 2020
Base Map: © Crown copyright and database rights 2021, Ordnance Survey 0100031673; © OpenStreetMap (and) contributors, CC-BY-SA
Contains OS data © Crown Copyright and database right 2020



612500 613000 613500 614000



Sheet 5

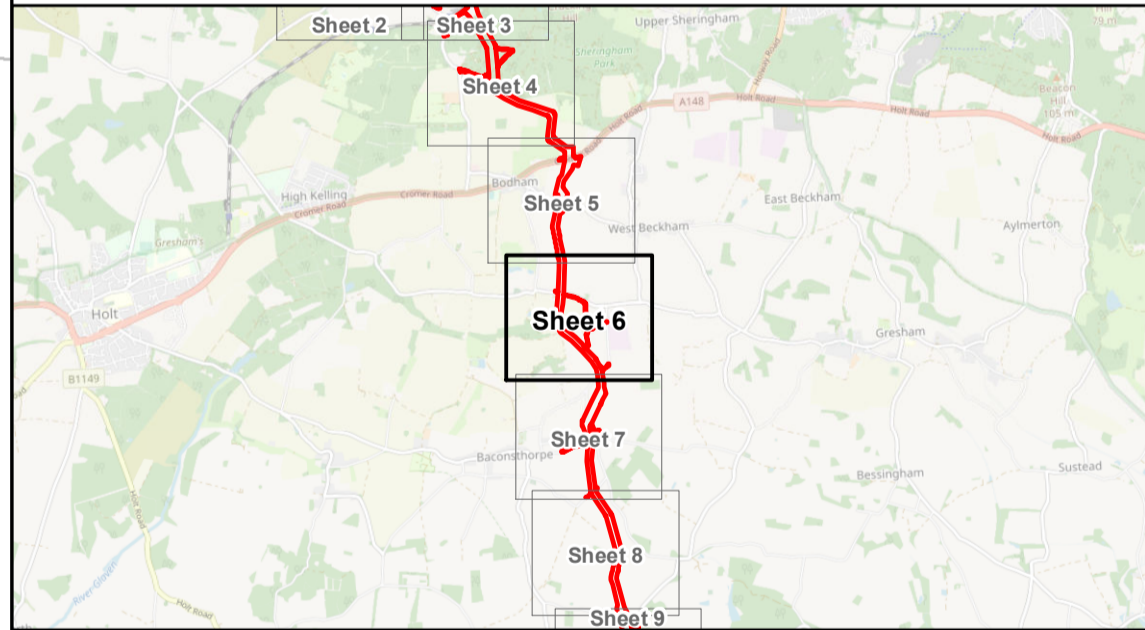
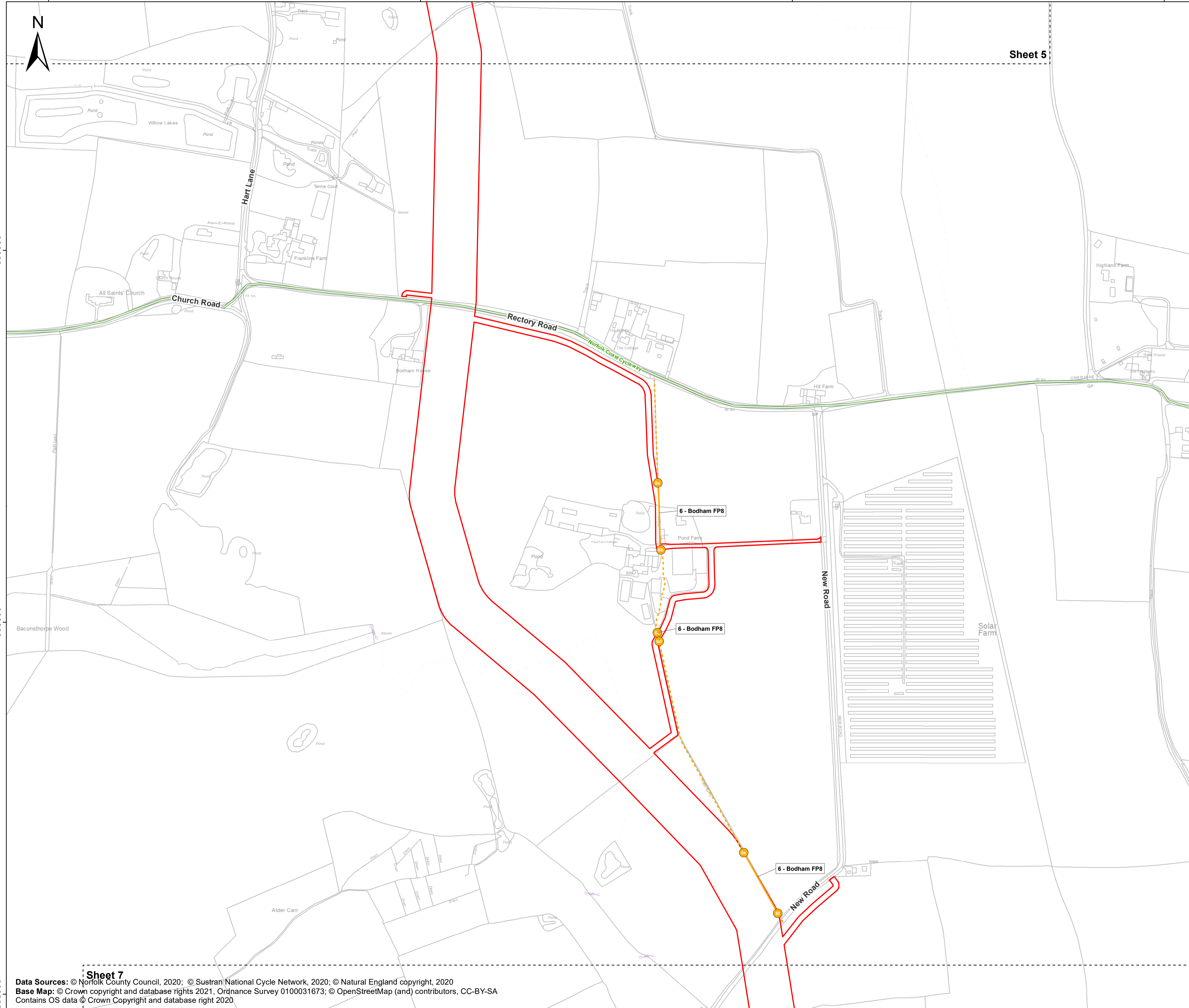
Sheringham Shoal and Dudgeon Extension Projects

Title:
Public Rights of Way (to be temporarily stopped up) Plan
Sheet 6 of 40

APFP Regulations Reference: 5(2)(k)
Application Doc. no.: 2.11

Legend:

- Order Limits
- Sheet Boundary
- Regional Cycle Route
- PRoW**
- Footpath
- PRoW to be temporarily stopped up**
- Footpath
- PRoW to be temporarily stopped up - start and end points**
- Footpath



Coordinate Reference System: British National Grid
Transformation WGS84: OSGB_1936_To_WGS_1984_7

Scale: 1:2,500 Scale at size: A1

Equinor Doc. no.: C282-RH-Z-GA-00003

REV	DATE	STATUS	DRW	CHK	APR
E	05/04/2023	Fifth Issue Updated issue – material change	DE	SM	SM
D	28/02/2023	Fourth Issue	DE	SM	SM
C	13/10/2022	Third Issue	GC	SM	SM
B	19/08/2022	Second Issue	GC	SM	SM

Sheet 7
Data Sources: © Norfolk County Council, 2020; © Sustran National Cycle Network, 2020; © Natural England copyright, 2020
Base Map: © Crown copyright and database rights 2021, Ordnance Survey 0100031673; © OpenStreetMap (and) contributors, CC-BY-SA
Contains OS data © Crown Copyright and database right 2020




613000 613500 614000

338000

337500

337000



Sheet 6

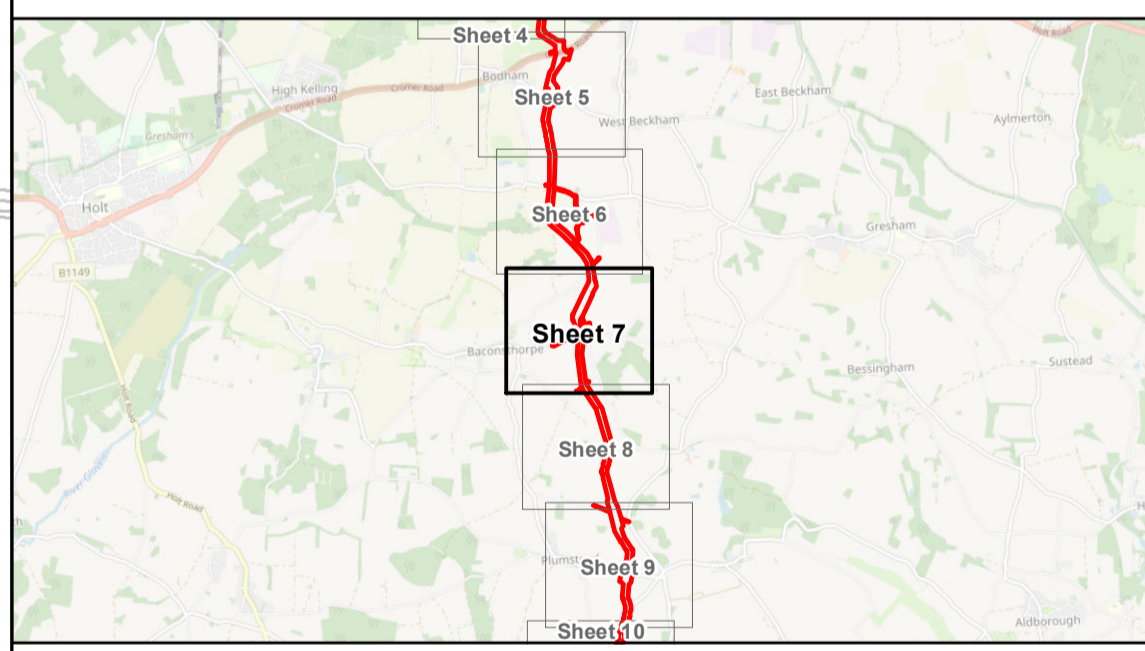
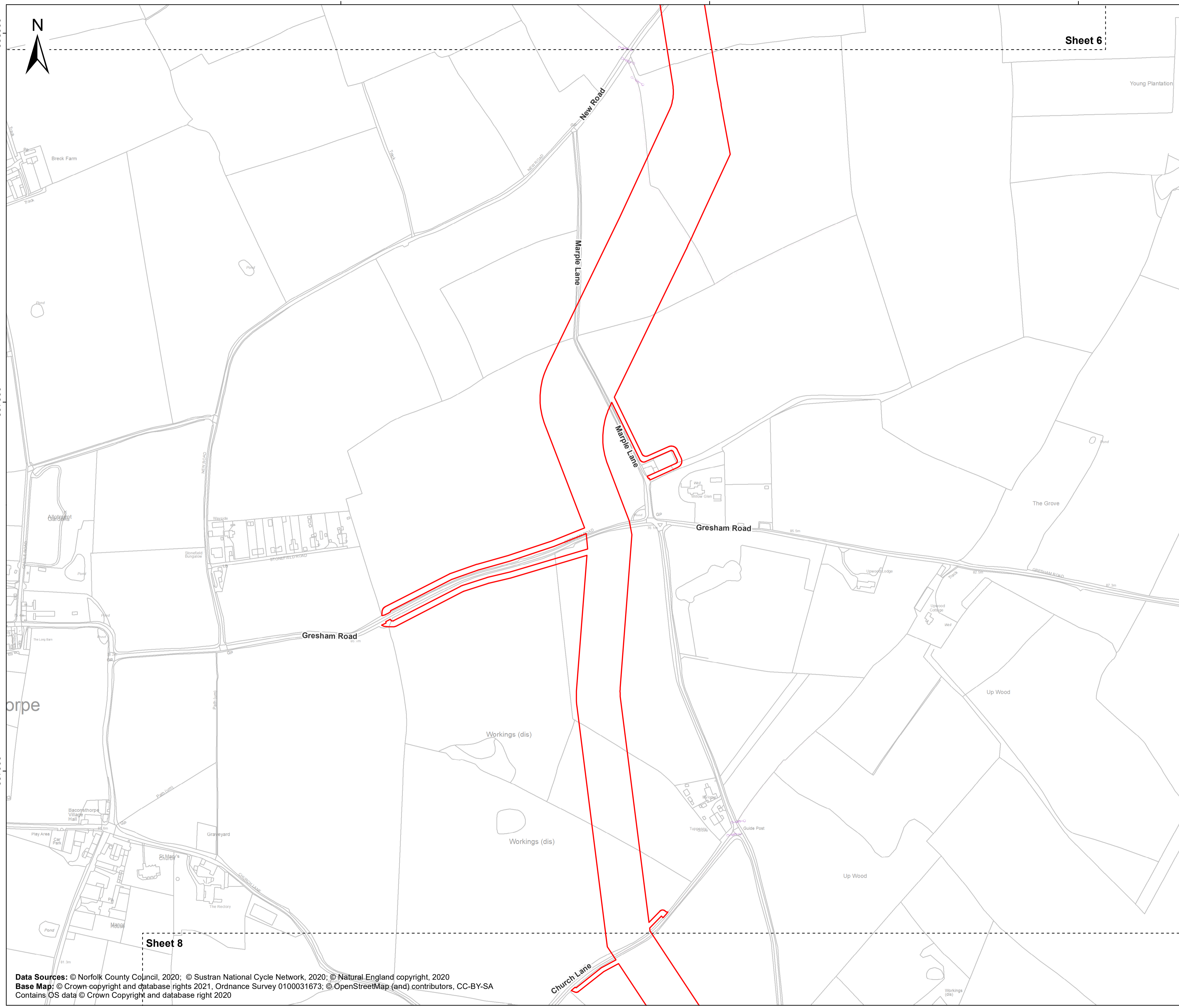
Sheringham Shoal and Dudgeon Extension Projects

Title:
Public Rights of Way (to be temporarily stopped up) Plan
Sheet 7 of 40

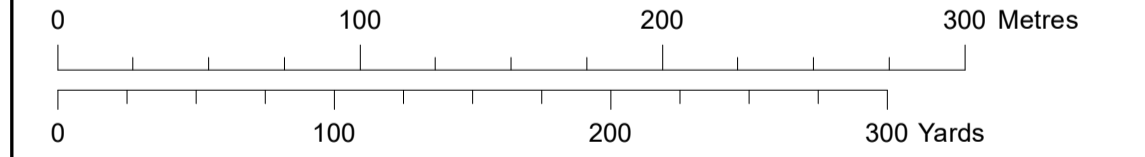
APFP Regulations Reference: 5(2)(k)
Application Doc. no.: 2.11

Legend:

- Order Limits
- Sheet Boundary



Coordinate Reference System: British National Grid
Transformation WGS84: OSGB_1936_To_WGS_1984_7



Scale: 1:2,500 Scale at size: A1

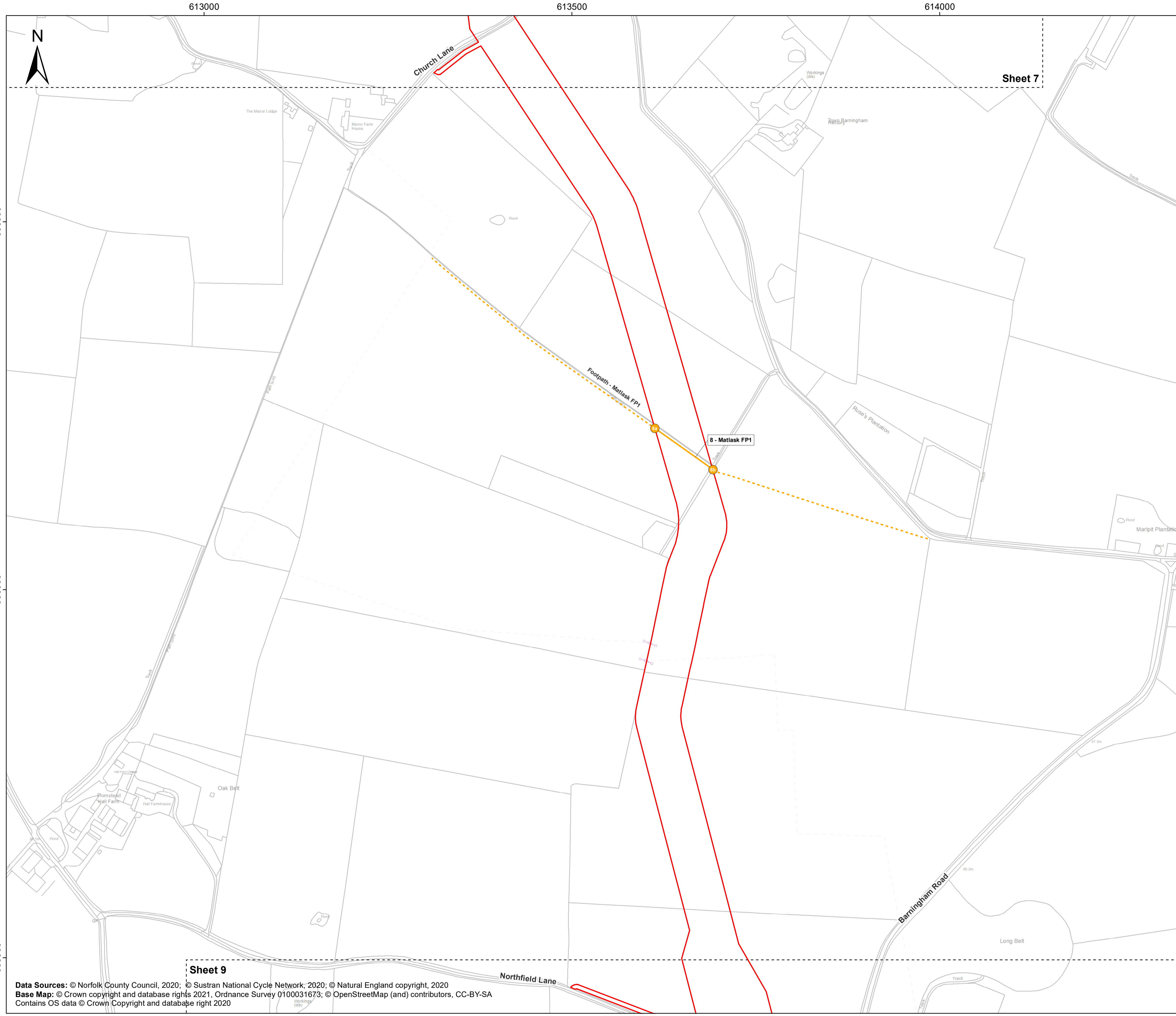
Equinor Doc. no.: C282-RH-Z-GA-00003

REV	DATE	STATUS	DRW	CHK	APR
E	05/04/2023	Fifth Issue Updated issue – material change	DE	SM	SM
D	28/02/2023	Fourth Issue	DE	SM	SM
C	13/10/2022	Third Issue	GC	SM	SM
B	19/08/2022	Second Issue	GC	SM	SM

Data Sources: © Norfolk County Council, 2020; © Sustran National Cycle Network, 2020; © Natural England copyright, 2020
Base Map: © Crown copyright and database rights 2021, Ordnance Survey 0100031673; © OpenStreetMap (and) contributors, CC-BY-SA
Contains OS data © Crown Copyright and database right 2020



Sheet 8



Sheringham Shoal and Dudgeon Extension Projects

Title:
Public Rights of Way (to be temporarily stopped up) Plan
Sheet 8 of 40

APFP Regulations Reference: 5(2)(k)
Application Doc. no.: 2.11

- Legend:**
- Order Limits
 - Sheet Boundary
 - PRoW**
 - Footpath
 - PRoW to be temporarily stopped up**
 - Footpath
 - PRoW to be temporarily stopped up - start and end points**
 - Footpath



Coordinate Reference System: British National Grid
Transformation WGS84: OSGB_1936_To_WGS_1984_7

Scale: 1:2,500 Scale at size: A1

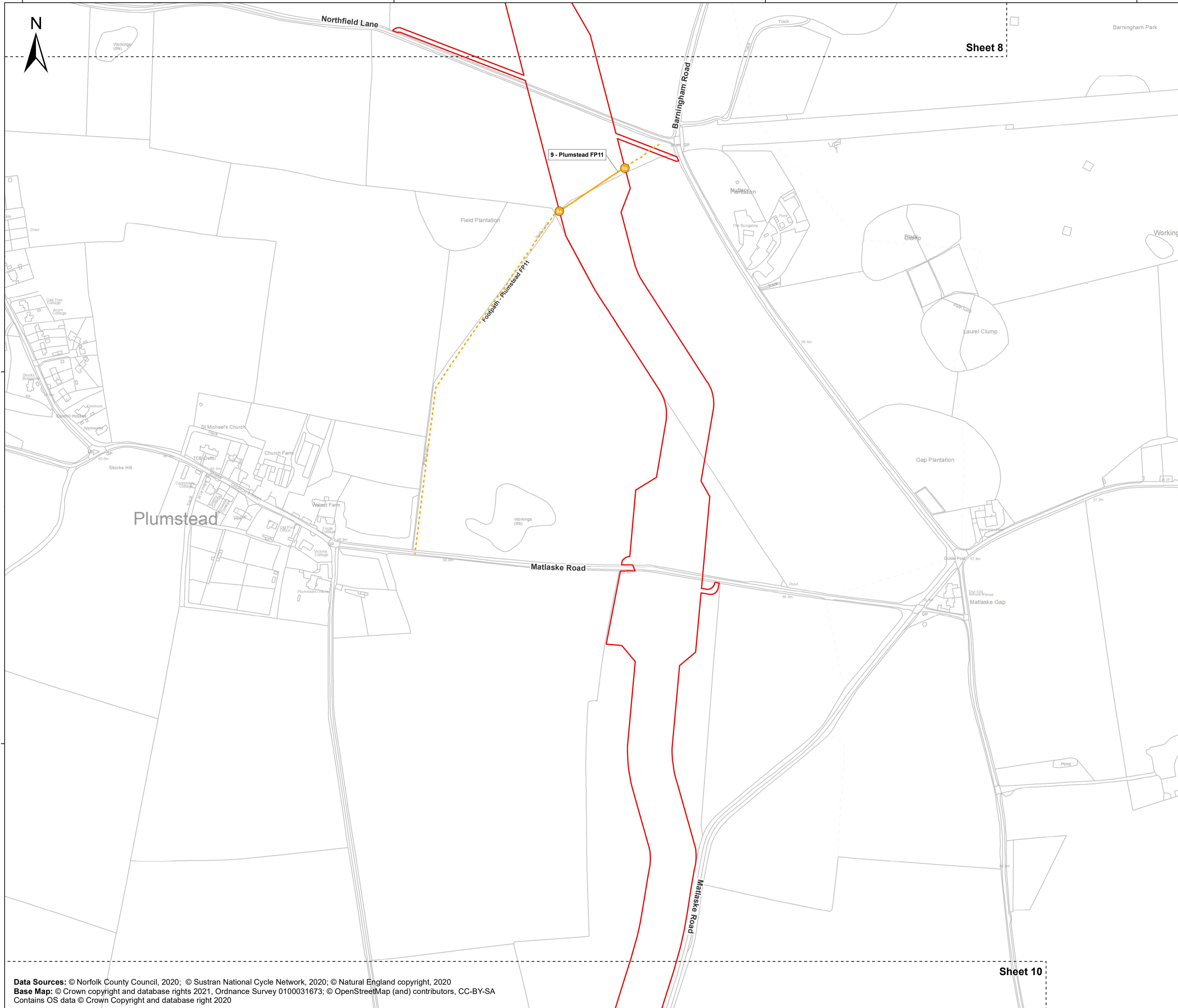
Equinor Doc. no.: C282-RH-Z-GA-00003

REV	DATE	STATUS	DRW	CHK	APR
E	05/04/2023	Fifth Issue Updated issue – material change	DE	SM	SM
D	28/02/2023	Fourth Issue	DE	SM	SM
C	13/10/2022	Third Issue	GC	SM	SM
B	19/08/2022	Second Issue	GC	SM	SM

Data Sources: © Norfolk County Council, 2020; © Sustran National Cycle Network, 2020; © Natural England copyright, 2020
Base Map: © Crown copyright and database rights 2021, Ordnance Survey 0100031673; © OpenStreetMap (and) contributors, CC-BY-SA
Contains OS data © Crown Copyright and database right 2020



613000 613500 614000 614500

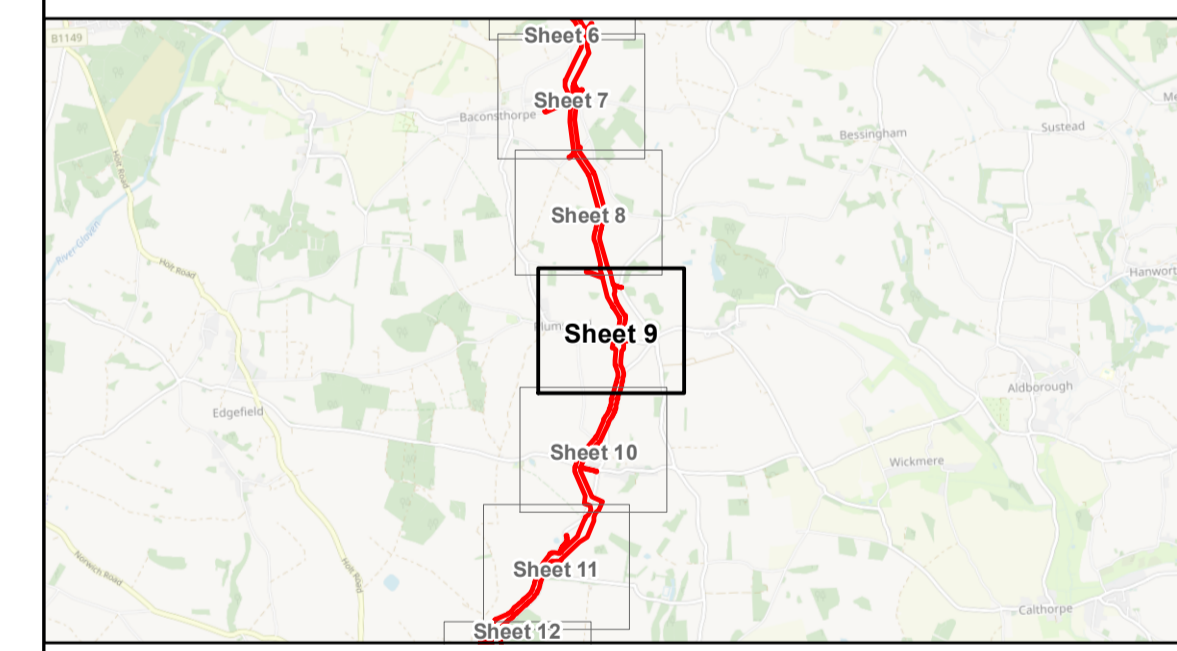


Sheringham Shoal and Dudgeon Extension Projects

Title: Public Rights of Way (to be temporarily stopped up) Plan
Sheet 9 of 40

APFP Regulations Reference: 5(2)(k)
Application Doc. no.: 2.11

- Legend:**
- Order Limits
 - Sheet Boundary
 - PRoW**
 - Footpath
 - PRoW to be temporarily stopped up**
 - Footpath
 - PRoW to be temporarily stopped up - start and end points**
 - Footpath



Coordinate Reference System: British National Grid
Transformation WGS84: OSGB_1936_To_WGS_1984_7

Scale: 1:2,500 Scale at size: A1

Equinor Doc. no.: C282-RH-Z-GA-00003

REV	DATE	STATUS	DRW	CHK	APR
E	05/04/2023	Fifth Issue Updated issue – material change	DE	SM	SM
D	28/02/2023	Fourth Issue	DE	SM	SM
C	13/10/2022	Third Issue	GC	SM	SM
B	19/08/2022	Second Issue	GC	SM	SM

Data Sources: © Norfolk County Council, 2020; © Sustran National Cycle Network, 2020; © Natural England copyright, 2020
Base Map: © Crown copyright and database rights 2021, Ordnance Survey 0100031673; © OpenStreetMap (and) contributors, CC-BY-SA
Contains OS data © Crown Copyright and database right 2020

Sheet 10



613000

613500

614000

Sheet 9



Sheringham Shoal and Dudgeon Extension Projects

Title:
Public Rights of Way (to be temporarily stopped up) Plan
Sheet 10 of 40

APFP Regulations Reference: 5(2)(k)
Application Doc. no.: 2.11

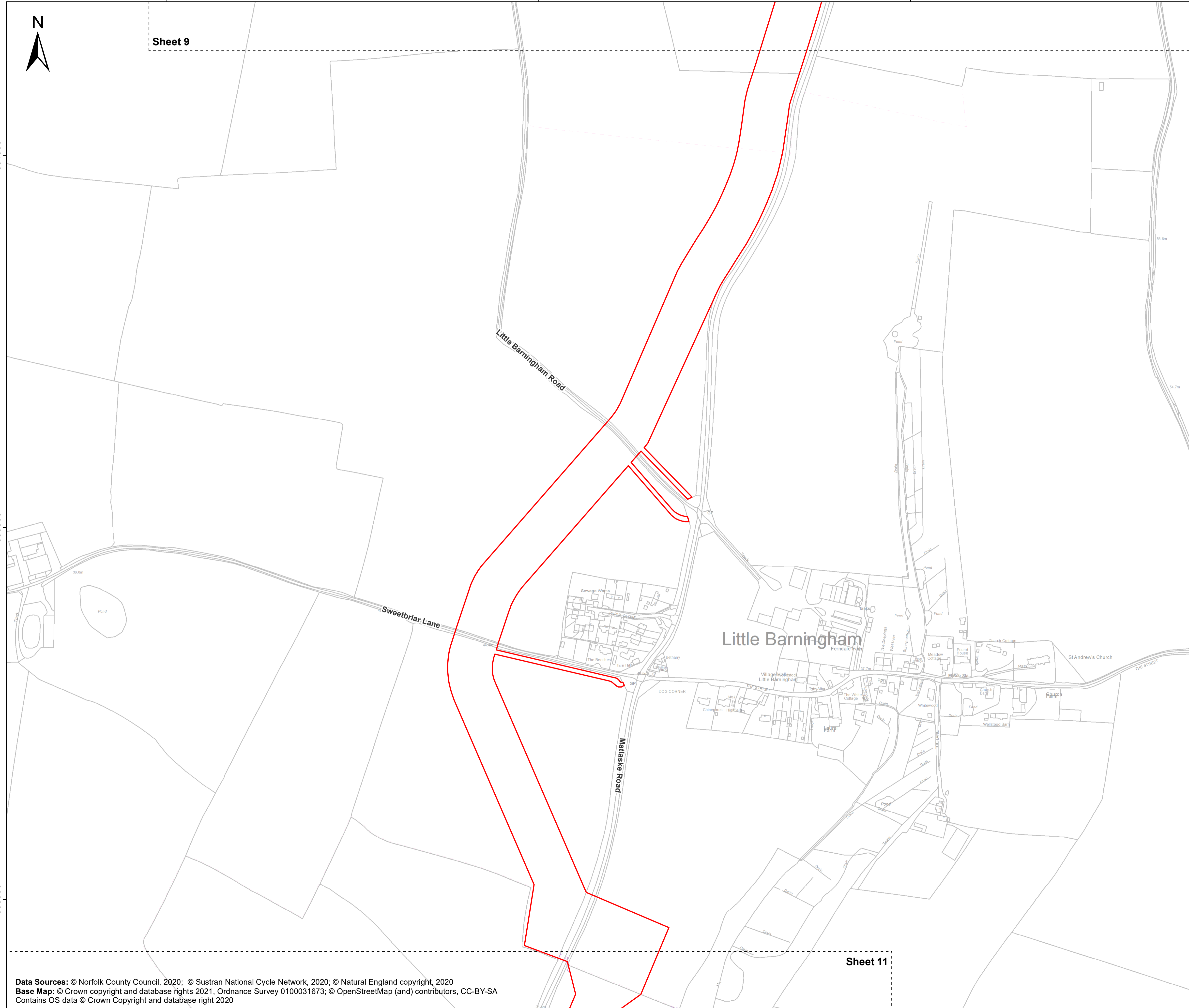
Legend:

- Order Limits
- Sheet Boundary

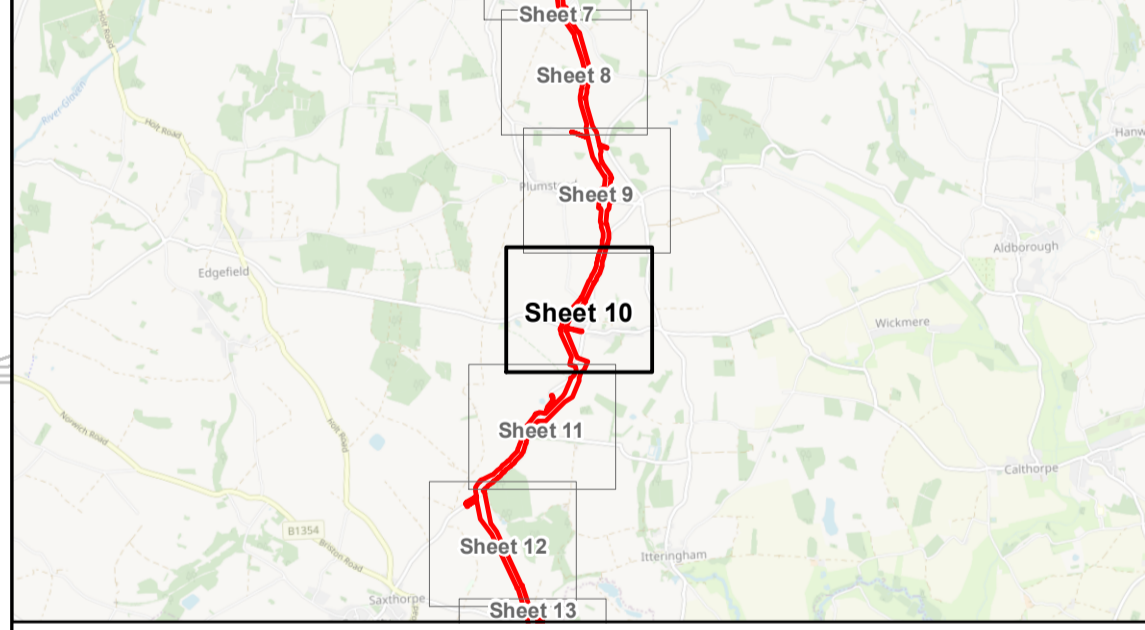
334000

333500

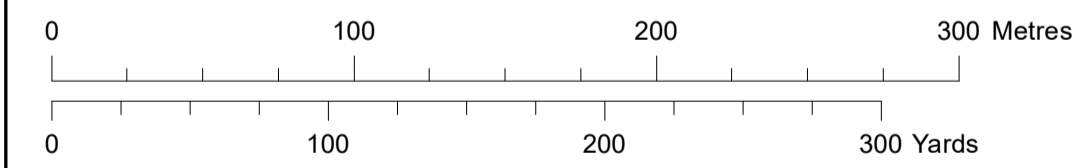
333000



Sheet 11



Coordinate Reference System: British National Grid
Transformation WGS84: OSGB_1936_To_WGS_1984_7



Scale: 1:2,500 Scale at size: A1

Equinor Doc. no.: C282-RH-Z-GA-00003

E	05/04/2023	Fifth Issue Updated issue – material change	DE	SM	SM
D	28/02/2023	Fourth Issue	DE	SM	SM
C	13/10/2022	Third Issue	GC	SM	SM
B	19/08/2022	Second Issue	GC	SM	SM
REV	DATE	STATUS	DRW	CHK	APR

Data Sources: © Norfolk County Council, 2020; © Sustran National Cycle Network, 2020; © Natural England copyright, 2020
Base Map: © Crown copyright and database rights 2021, Ordnance Survey 0100031673; © OpenStreetMap (and) contributors, CC-BY-SA
Contains OS data © Crown Copyright and database right 2020



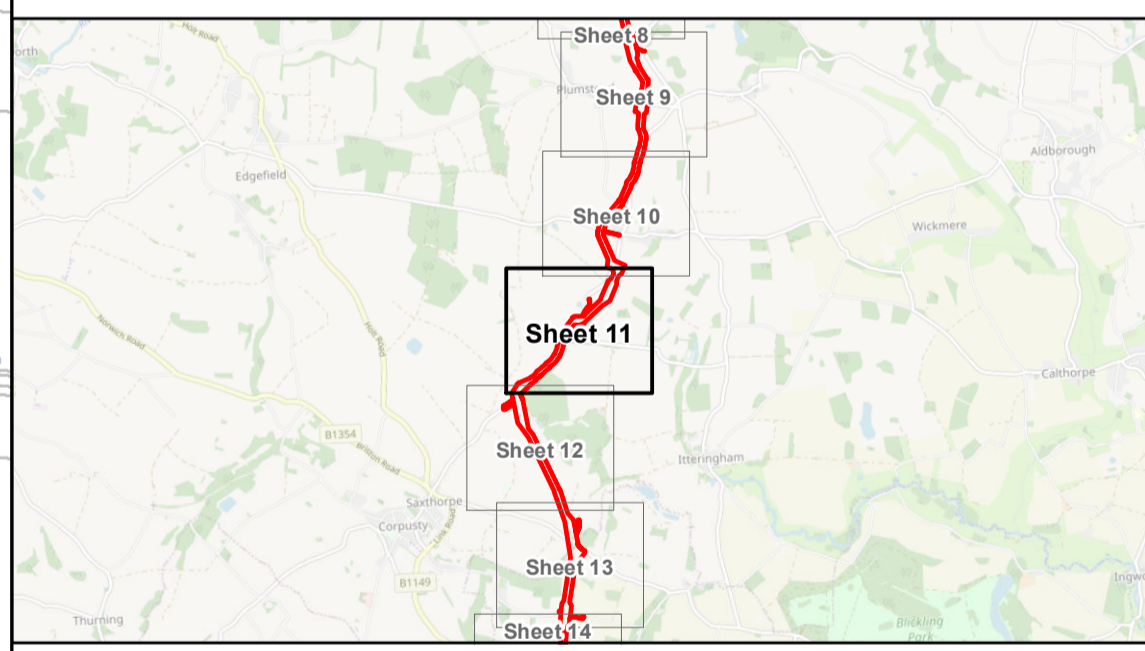
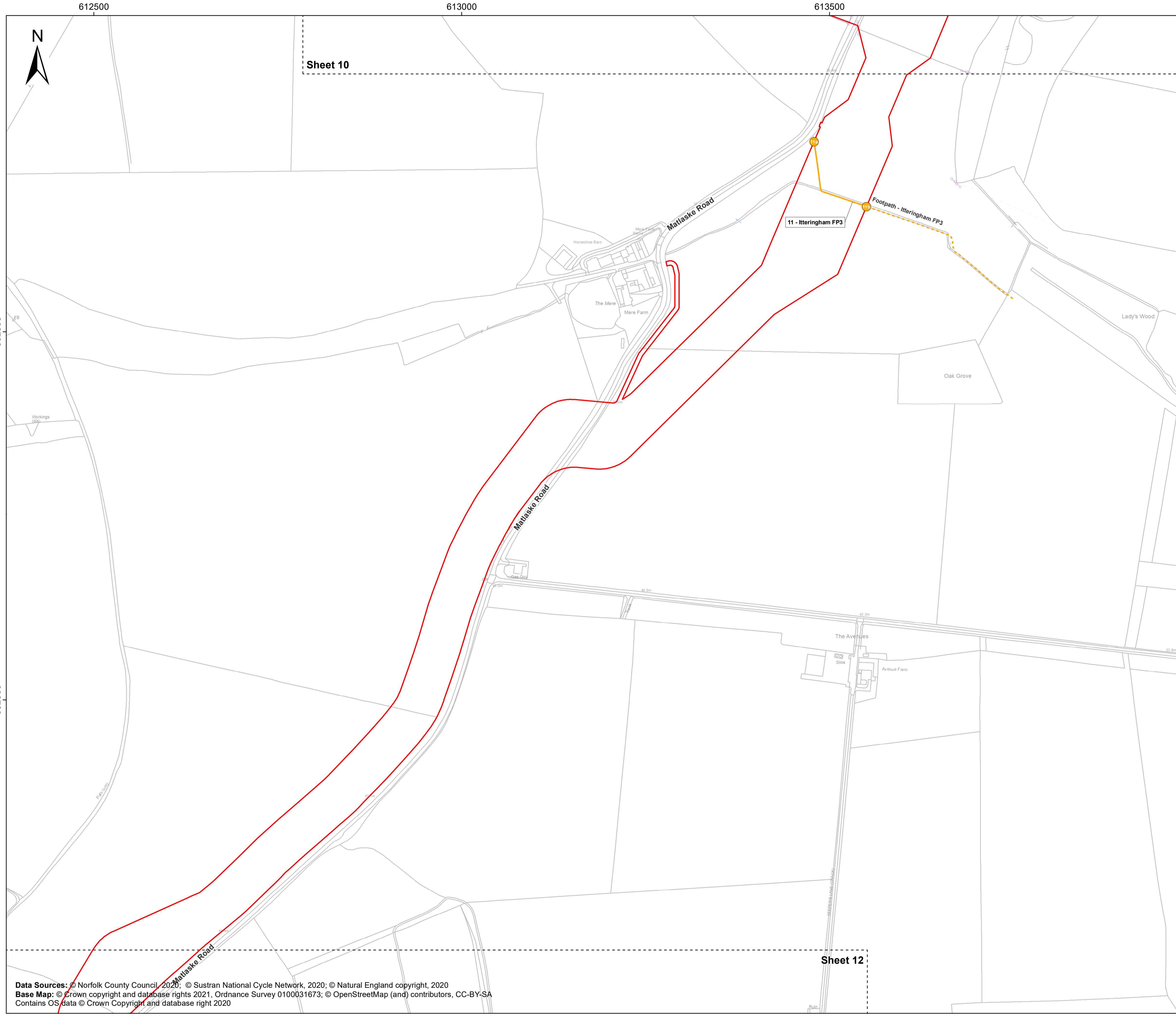
Sheringham Shoal and Dudgeon Extension Projects

Title:
Public Rights of Way (to be temporarily stopped up) Plan
Sheet 11 of 40

APFP Regulations Reference: 5(2)(k)
Application Doc. no.: 2.11

Legend:

- Order Limits
- Sheet Boundary
- PRoW**
- Footpath
- PRoW to be temporarily stopped up**
- Footpath
- PRoW to be temporarily stopped up - start and end points**
- Footpath



Coordinate Reference System: British National Grid
Transformation WGS84: OSGB_1936_To_WGS_1984_7

Scale: 1:2,500 Scale at size: A1

Equinor Doc. no.: C282-RH-Z-GA-00003

REV	DATE	STATUS	DRW	CHK	APR
E	05/04/2023	Fifth Issue Updated issue – material change	DE	SM	SM
D	28/02/2023	Fourth Issue	DE	SM	SM
C	13/10/2022	Third Issue	GC	SM	SM
B	19/08/2022	Second Issue	GC	SM	SM

Data Sources: © Norfolk County Council, 2020; © Sustran National Cycle Network, 2020; © Natural England copyright, 2020
Base Map: © Crown copyright and database rights 2021, Ordnance Survey 0100031673; © OpenStreetMap (and) contributors, CC-BY-SA
Contains OS data © Crown Copyright and database right 2020



612000 612500 613000 613500



Sheet 11

331500

331000

330500

Mattiske Road

Mattiske Road

Mossymere Wood

Mossymere Wood

12i - Corpusty FP17

12ii - Corpusty FP16

Footpath - Corpusty FP16

Sheet 13

Data Sources: © Norfolk County Council, 2020; © Sustran National Cycle Network, 2020; © Natural England copyright, 2020
 Base Map: © Crown copyright and database rights 2021, Ordnance Survey 0100031673; © OpenStreetMap (and) contributors, CC-BY-SA
 Contains OS data © Crown Copyright and database right 2020

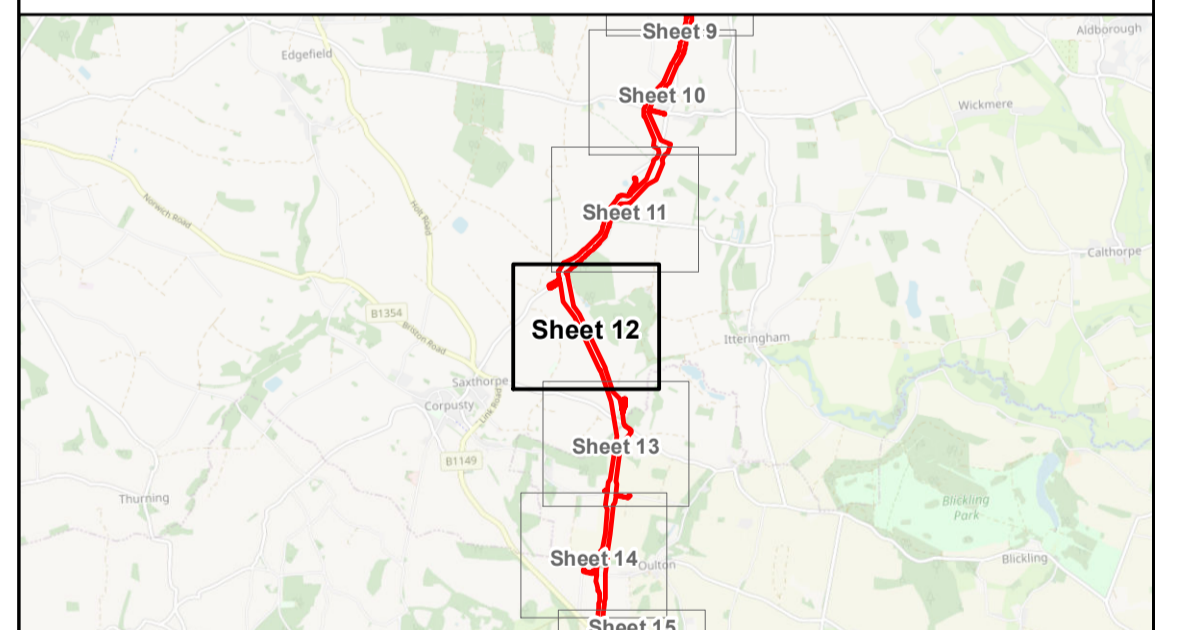
Sheringham Shoal and Dudgeon Extension Projects

Title: Public Rights of Way (to be temporarily stopped up) Plan
 Sheet 12 of 40

APFP Regulations Reference: 5(2)(k)
 Application Doc. no.: 2.11

Legend:

- Order Limits
- Sheet Boundary
- PRoW**
- Footpath
- PRoW to be temporarily stopped up**
- Footpath
- PRoW to be temporarily stopped up - start and end points**
- Footpath



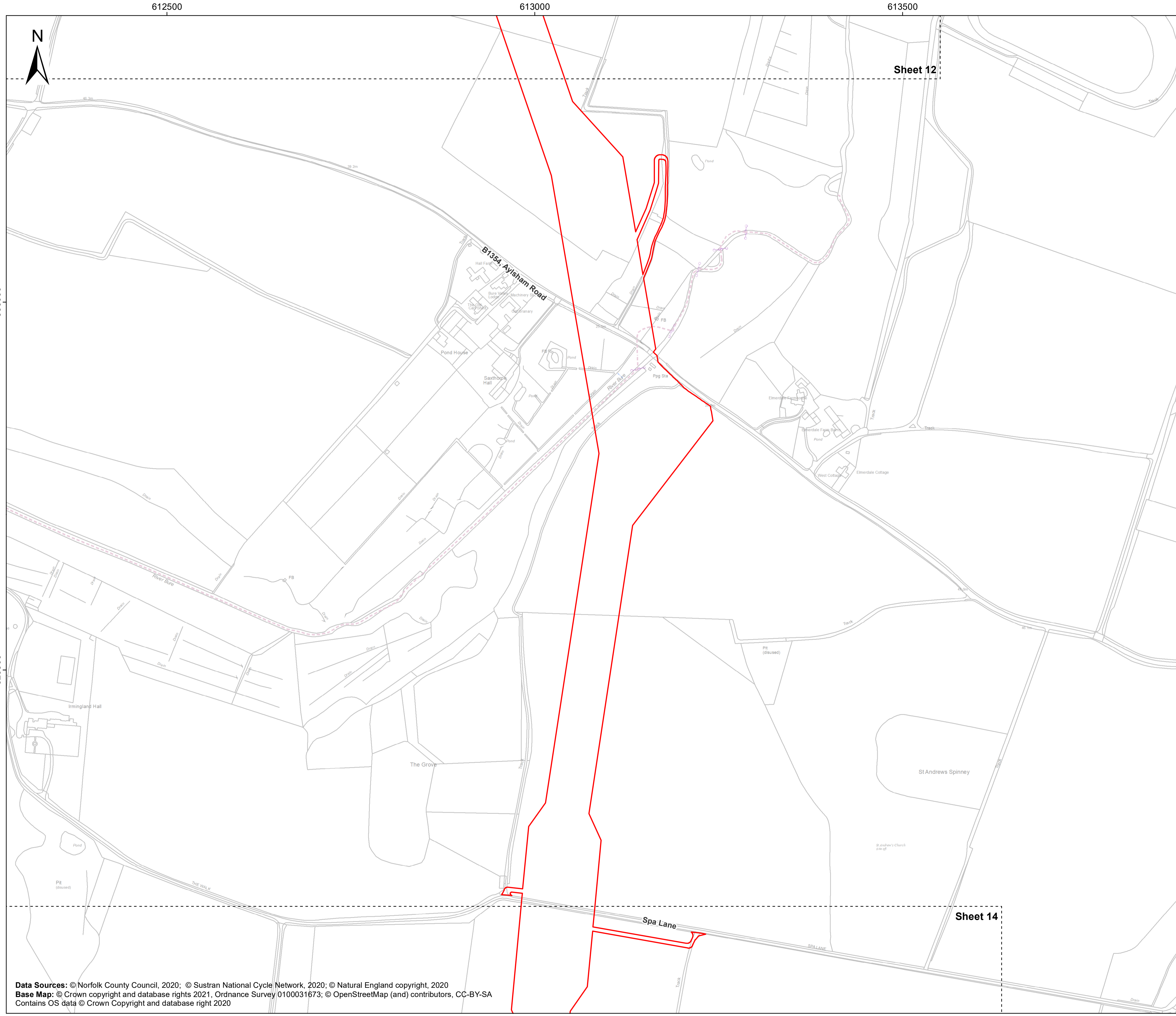
Coordinate Reference System: British National Grid
 Transformation WGS84: OSGB_1936_To_WGS_1984_7

Scale: 1:2,500 Scale at size: A1

Equinor Doc. no.: C282-RH-Z-GA-00003

REV	DATE	STATUS	DRW	CHK	APR
E	05/04/2023	Fifth Issue Updated issue – material change	DE	SM	SM
D	28/02/2023	Fourth Issue	DE	SM	SM
C	13/10/2022	Third Issue	GC	SM	SM
B	19/08/2022	Second Issue	GC	SM	SM



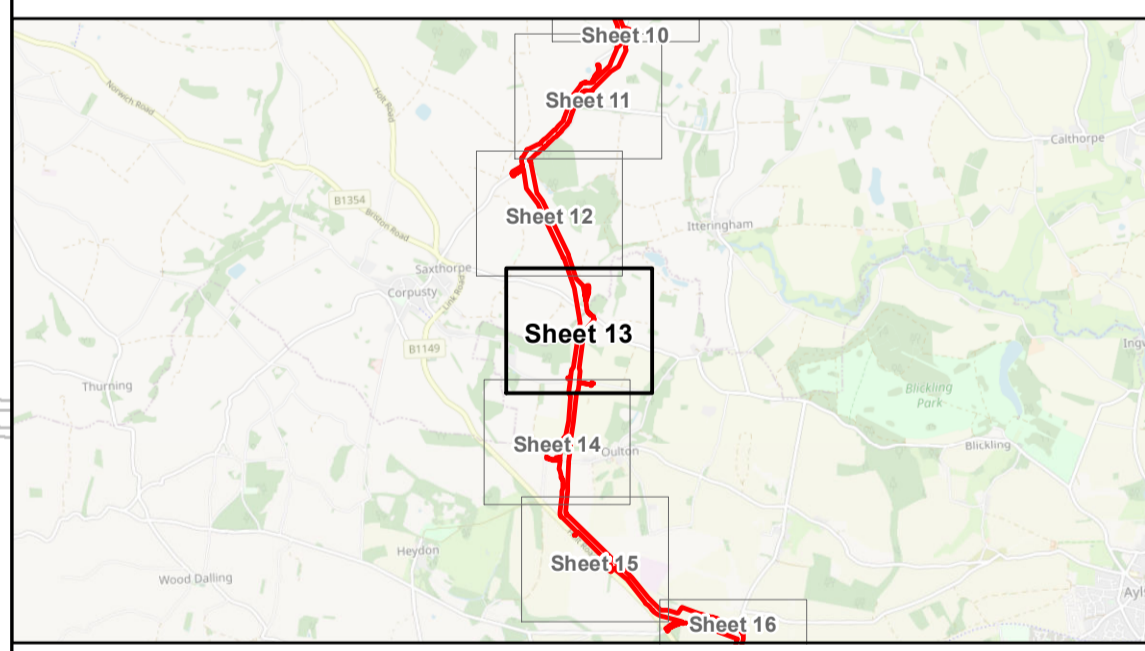


Sheringham Shoal and Dudgeon Extension Projects

Title:
Public Rights of Way (to be temporarily stopped up) Plan
Sheet 13 of 40

APFP Regulations Reference: 5(2)(k)
Application Doc. no.: 2.11

- Legend:
- Order Limits
 - Sheet Boundary



Coordinate Reference System: British National Grid
Transformation WGS84: OSGB_1936_To_WGS_1984_7

0 100 200 300 Metres
0 100 200 300 Yards

Scale: 1:2,500 Scale at size: A1

Equinor Doc. no.: C282-RH-Z-GA-00003

REV	DATE	STATUS	DRW	CHK	APR
E	05/04/2023	Fifth Issue Updated issue – material change	DE	SM	SM
D	28/02/2023	Fourth Issue	DE	SM	SM
C	13/10/2022	Third Issue	GC	SM	SM
B	19/08/2022	Second Issue	GC	SM	SM

Data Sources: © Norfolk County Council, 2020; © Sustran National Cycle Network, 2020; © Natural England copyright, 2020
Base Map: © Crown copyright and database rights 2021, Ordnance Survey 0100031673; © OpenStreetMap (and) contributors, CC-BY-SA
Contains OS data © Crown Copyright and database right 2020



612500 613000 613500

329000

328500

328000



Sheet 13

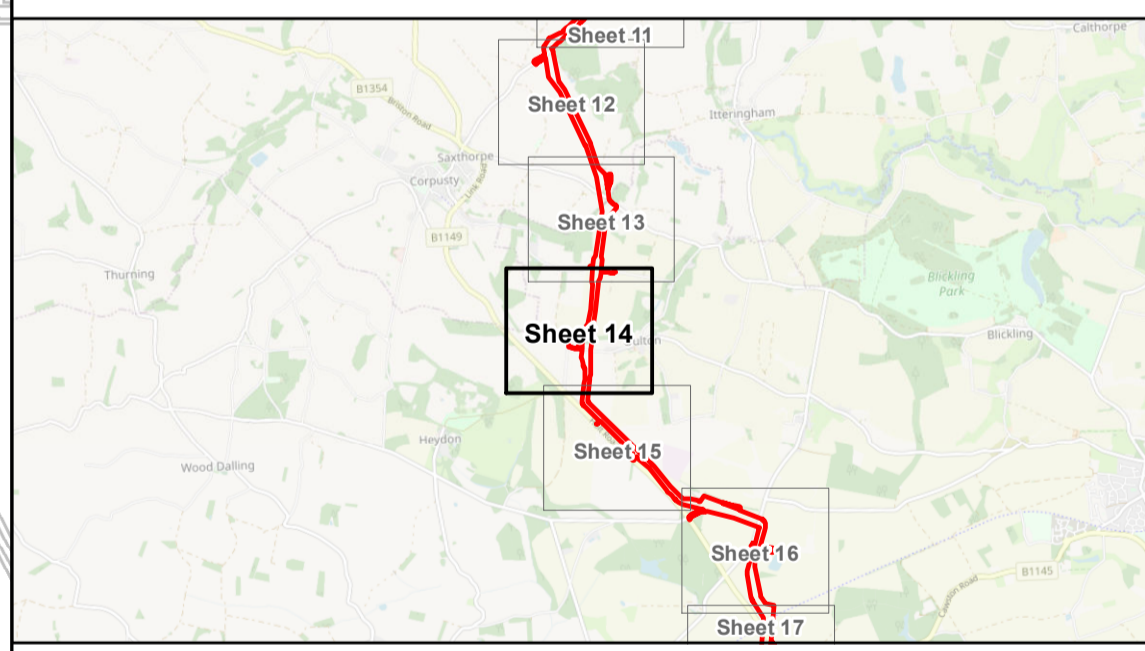
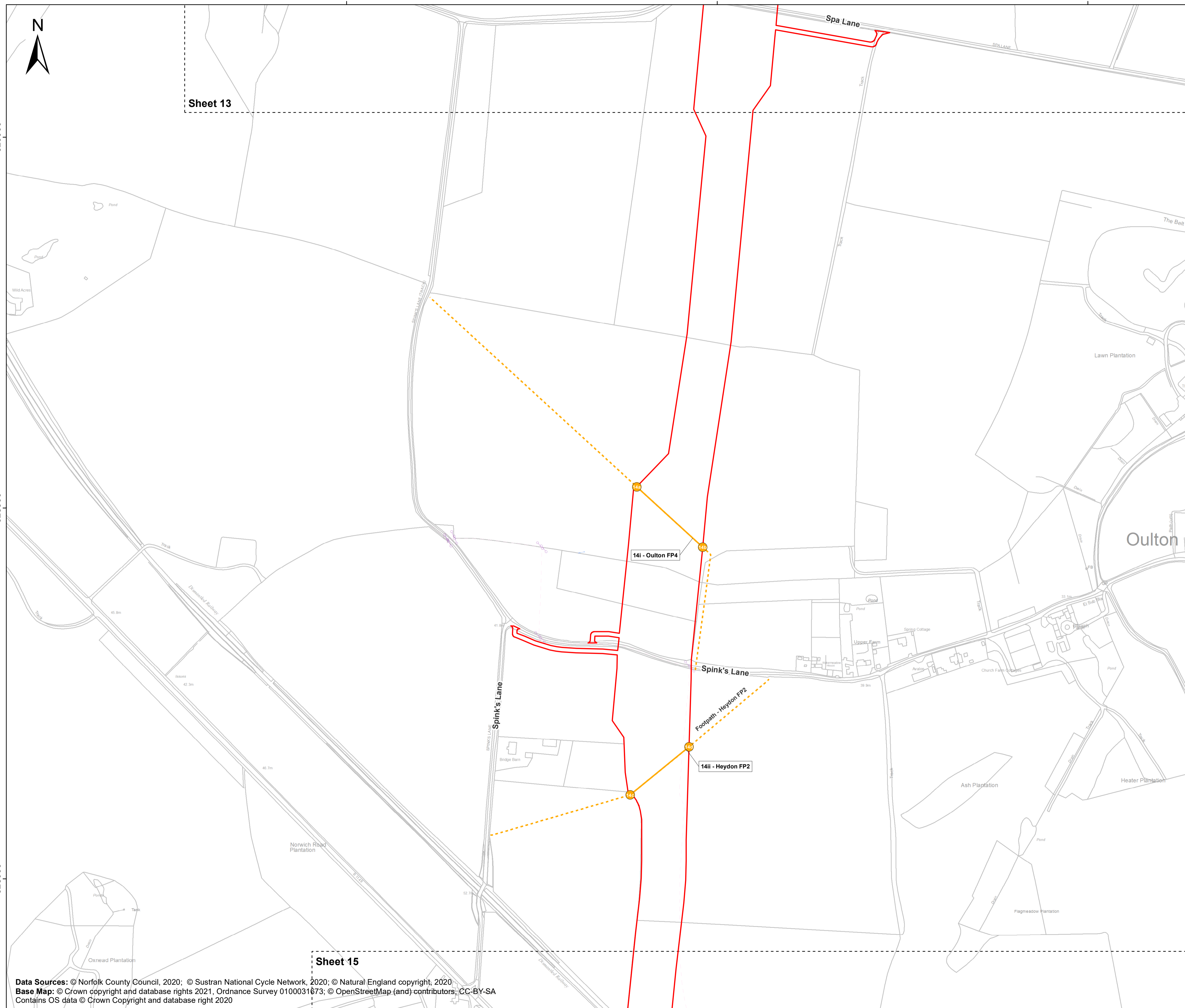
Sheet 15

Sheringham Shoal and Dudgeon Extension Projects

Title:
Public Rights of Way (to be temporarily stopped up) Plan
Sheet 14 of 40

APFP Regulations Reference: 5(2)(k)
Application Doc. no.: 2.11

- Legend:
- Order Limits
 - Sheet Boundary
 - PRoW**
 - Footpath
 - PRoW to be temporarily stopped up**
 - Footpath
 - PRoW to be temporarily stopped up - start and end points**
 - Footpath



Coordinate Reference System: British National Grid
Transformation WGS84: OSGB_1936_To_WGS_1984_7

Scale: 1:2,500 Scale at size: A1

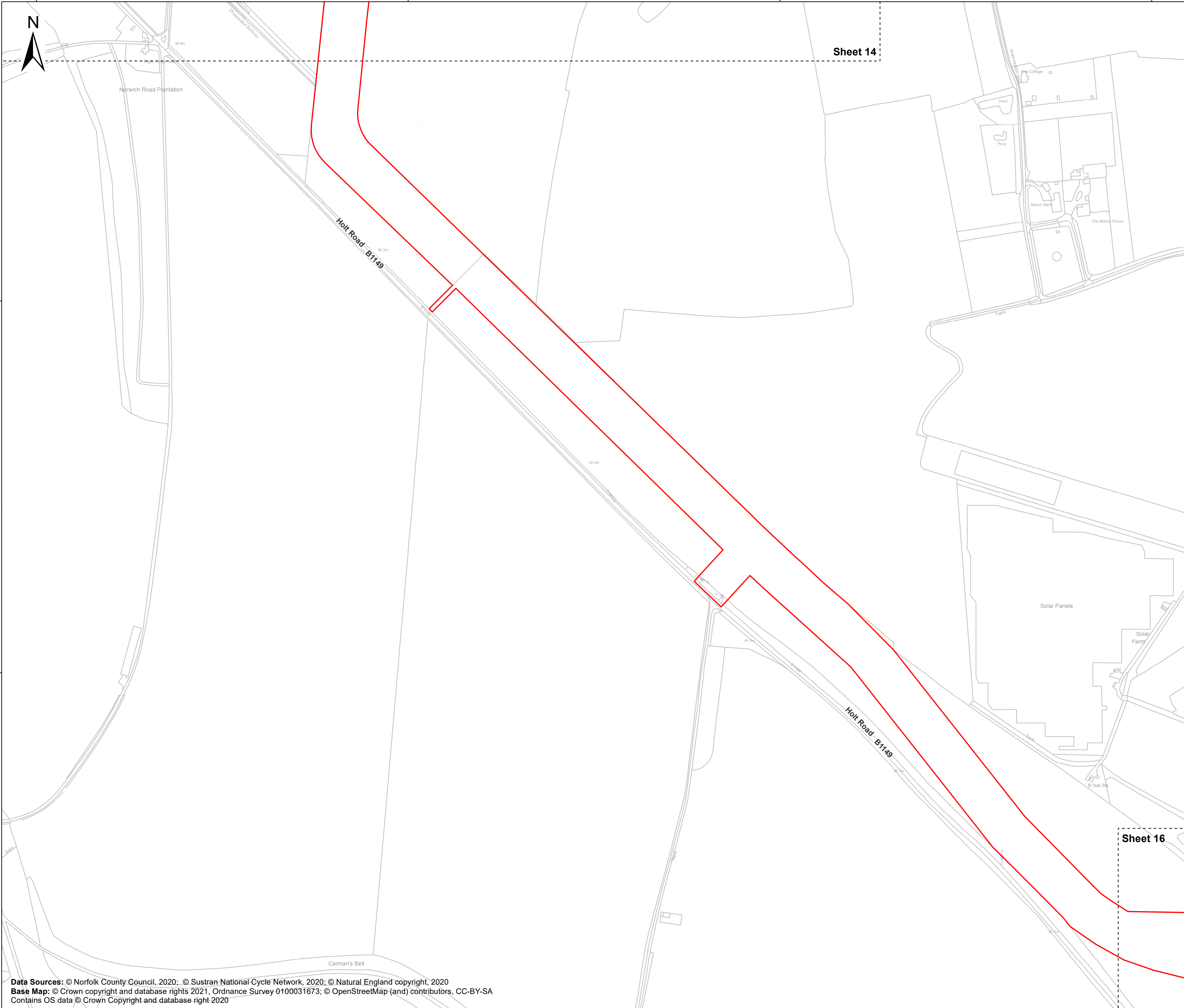
Equinor Doc. no.: C282-RH-Z-GA-00003

REV	DATE	STATUS	DRW	CHK	APR
E	05/04/2023	Fifth Issue Updated issue – material change	DE	SM	SM
D	28/02/2023	Fourth Issue	DE	SM	SM
C	13/10/2022	Third Issue	GC	SM	SM
B	19/08/2022	Second Issue	GC	SM	SM

Data Sources: © Norfolk County Council, 2020; © Sustran National Cycle Network, 2020; © Natural England copyright, 2020
Base Map: © Crown copyright and database rights 2021, Ordnance Survey 0100031673; © OpenStreetMap (and) contributors, CC-BY-SA
Contains OS data © Crown Copyright and database right 2020



612500 613000 613500 614000



Sheet 14

Sheet 16

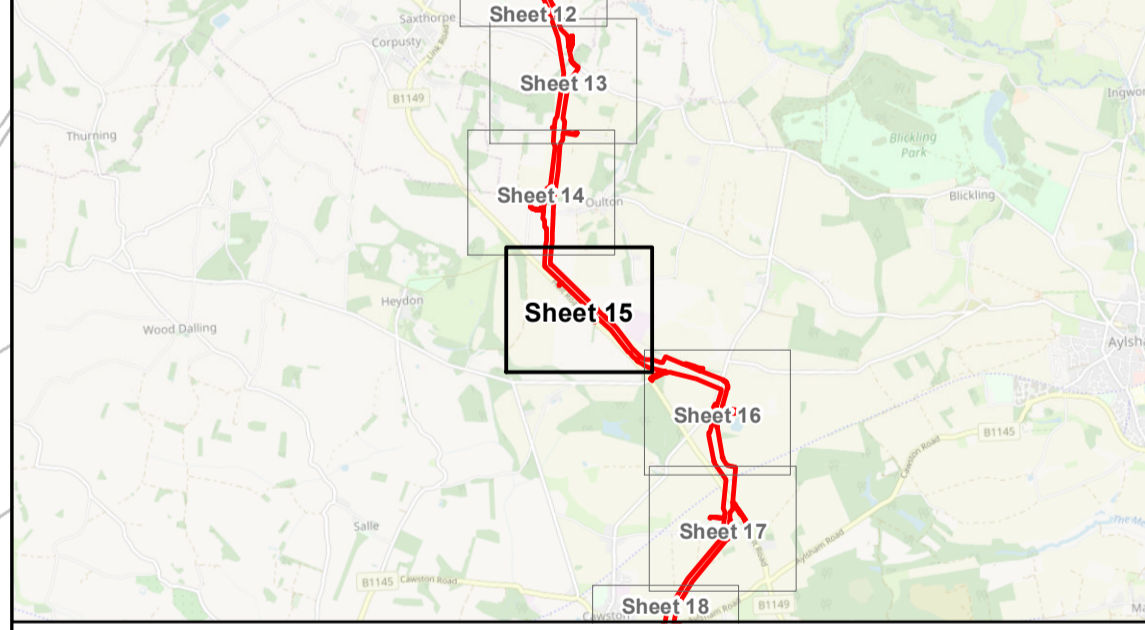
Sheringham Shoal and Dudgeon Extension Projects

Title:
Public Rights of Way (to be temporarily stopped up) Plan
Sheet 15 of 40

APFP Regulations Reference: 5(2)(k)
Application Doc. no.: 2.11

Legend:

- Order Limits
- Sheet Boundary



Coordinate Reference System: British National Grid
Transformation WGS84: OSGB_1936_To_WGS_1984_7

Scale: 1:2,500 Scale at size: A1

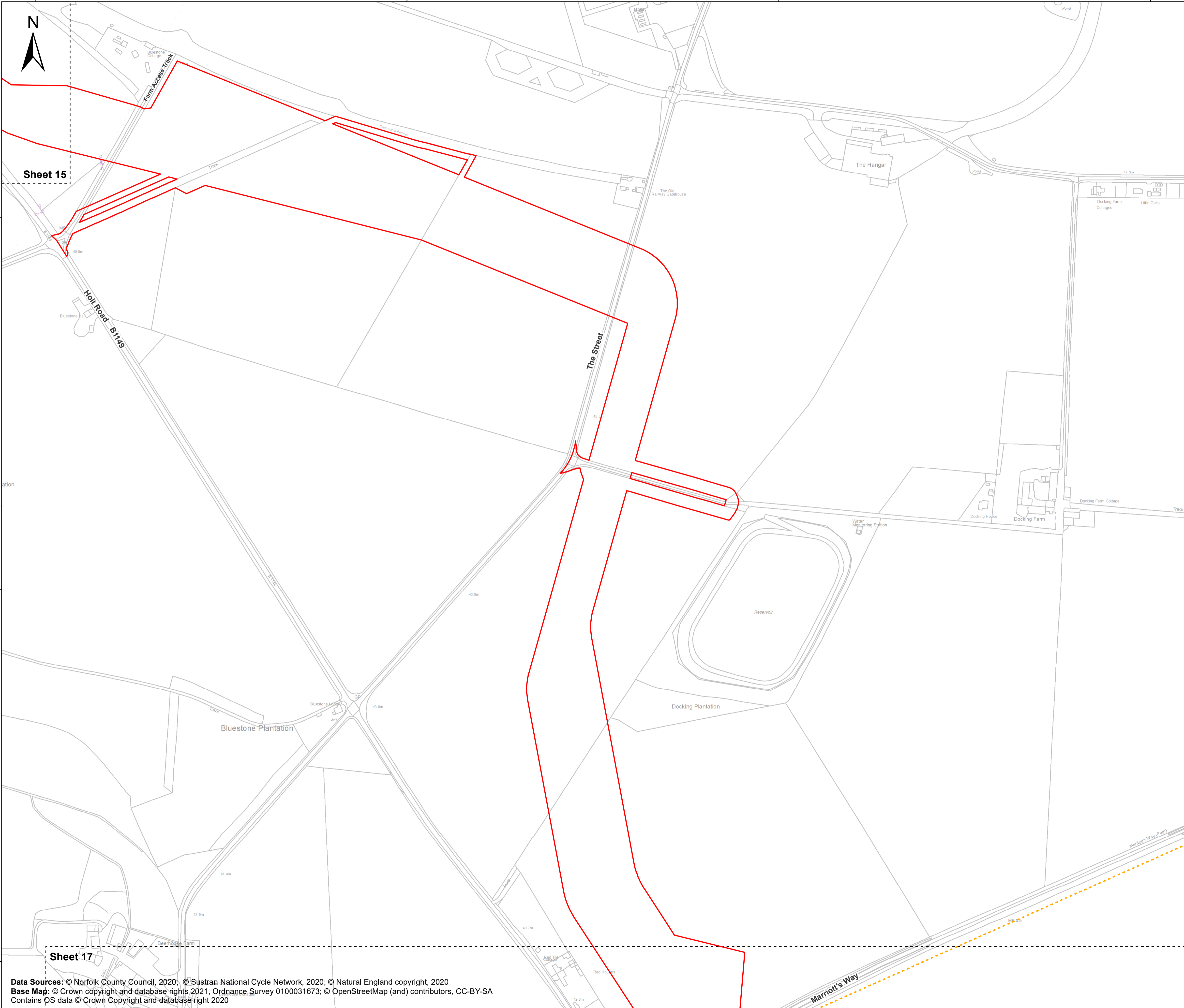
Equinor Doc. no.: C282-RH-Z-GA-00003

E	05/04/2023	Fifth Issue Updated issue – material change	DE	SM	SM
D	28/02/2023	Fourth Issue	DE	SM	SM
C	13/10/2022	Third Issue	GC	SM	SM
B	19/08/2022	Second Issue	GC	SM	SM
REV	DATE	STATUS	DRW	CHK	APR

Data Sources: © Norfolk County Council, 2020; © Sustran National Cycle Network, 2020; © Natural England copyright, 2020
Base Map: © Crown copyright and database rights 2021, Ordnance Survey 0100031673; © OpenStreetMap (and) contributors, CC-BY-SA
Contains OS data © Crown Copyright and database right 2020



614000 614500 615000 615500



Sheringham Shoal and Dudgeon Extension Projects

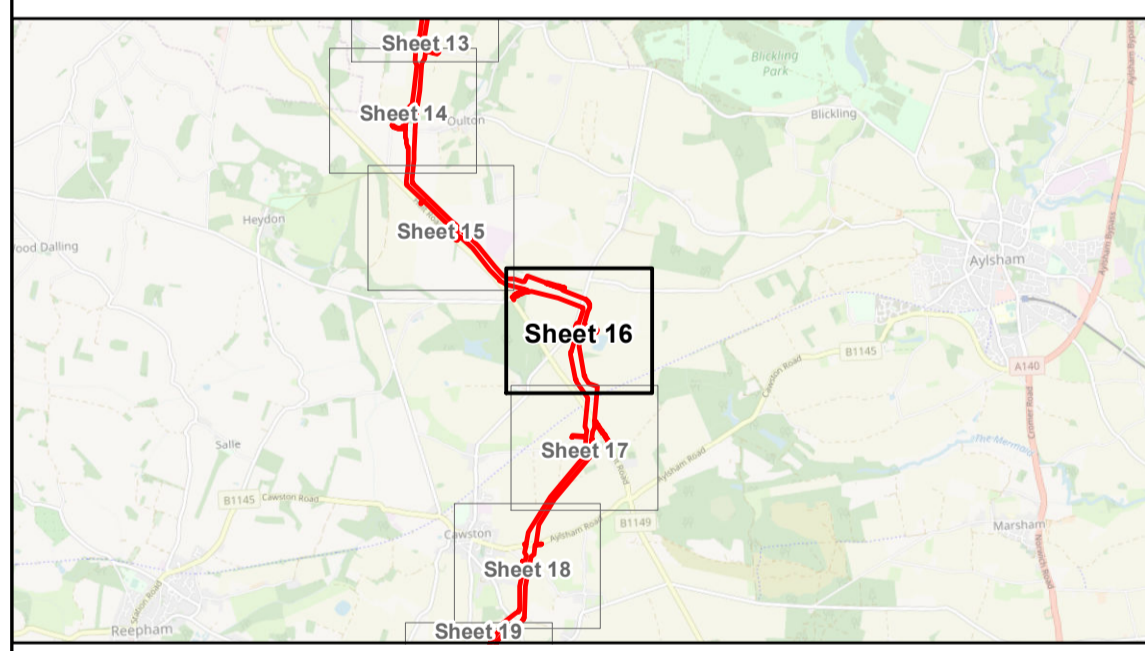
Title:
Public Rights of Way (to be temporarily stopped up) Plan
Sheet 16 of 40

APFP Regulations Reference: 5(2)(k)
Application Doc. no.: 2.11

- Legend:
- Order Limits
 - Sheet Boundary
 - PRoW**
 - Footpath

Sheet 15

Sheet 17



Coordinate Reference System: British National Grid
Transformation WGS84: OSGB_1936_To_WGS_1984_7

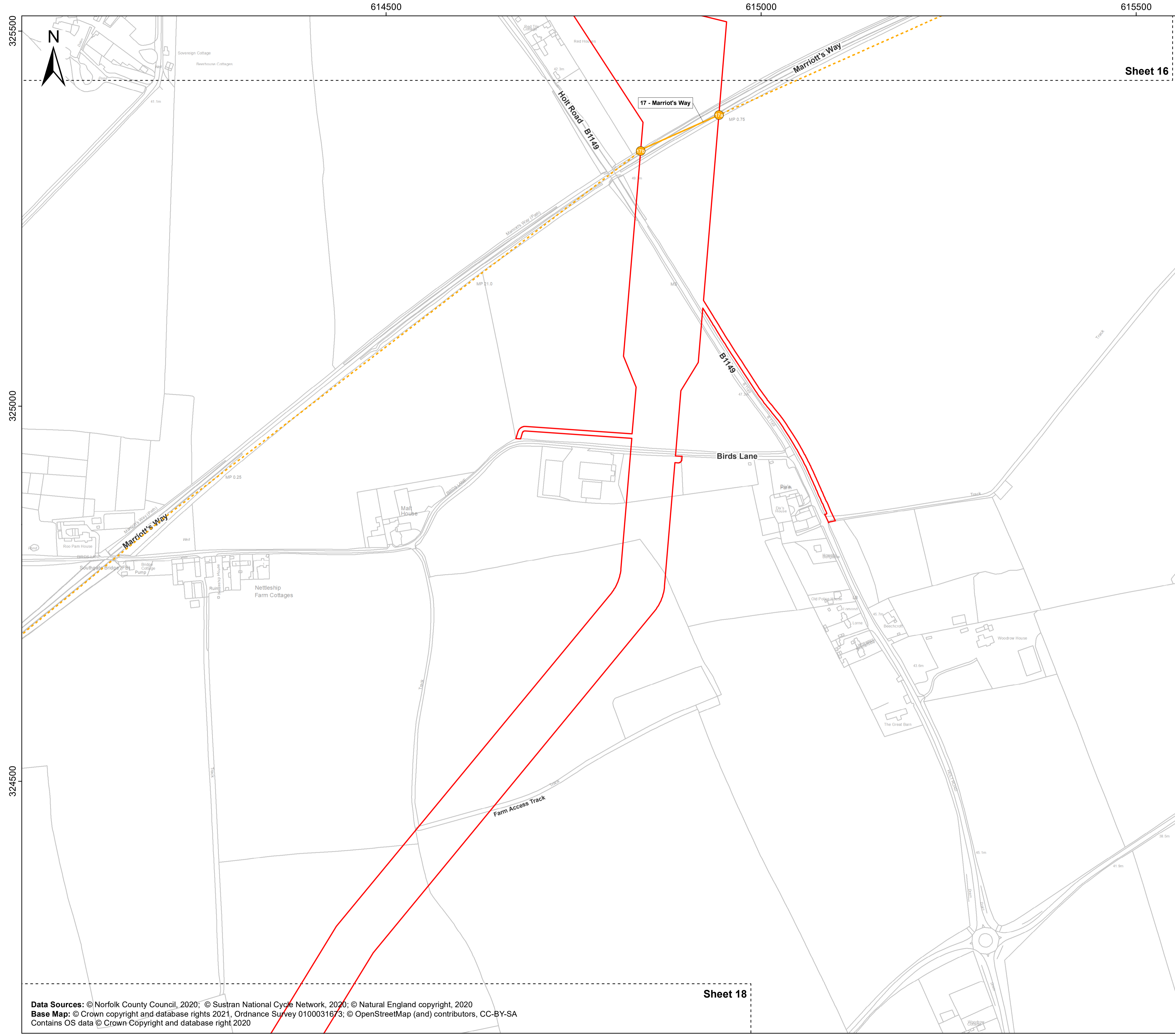
Scale: 1:2,500 Scale at size: A1

Equinor Doc. no.: C282-RH-Z-GA-00003

E	05/04/2023	Updated issue – material change	Fifth Issue	DE	SM	SM
D	28/02/2023	Fourth Issue	Fourth Issue	DE	SM	SM
C	13/10/2022	Third Issue	Third Issue	GC	SM	SM
B	19/08/2022	Second Issue	Second Issue	GC	SM	SM
REV	DATE	STATUS	DRW	CHK	APR	

Data Sources: © Norfolk County Council, 2020; © Sustran National Cycle Network, 2020; © Natural England copyright, 2020
Base Map: © Crown copyright and database rights 2021, Ordnance Survey 0100031673; © OpenStreetMap (and) contributors, CC-BY-SA
Contains OS data © Crown Copyright and database right 2020



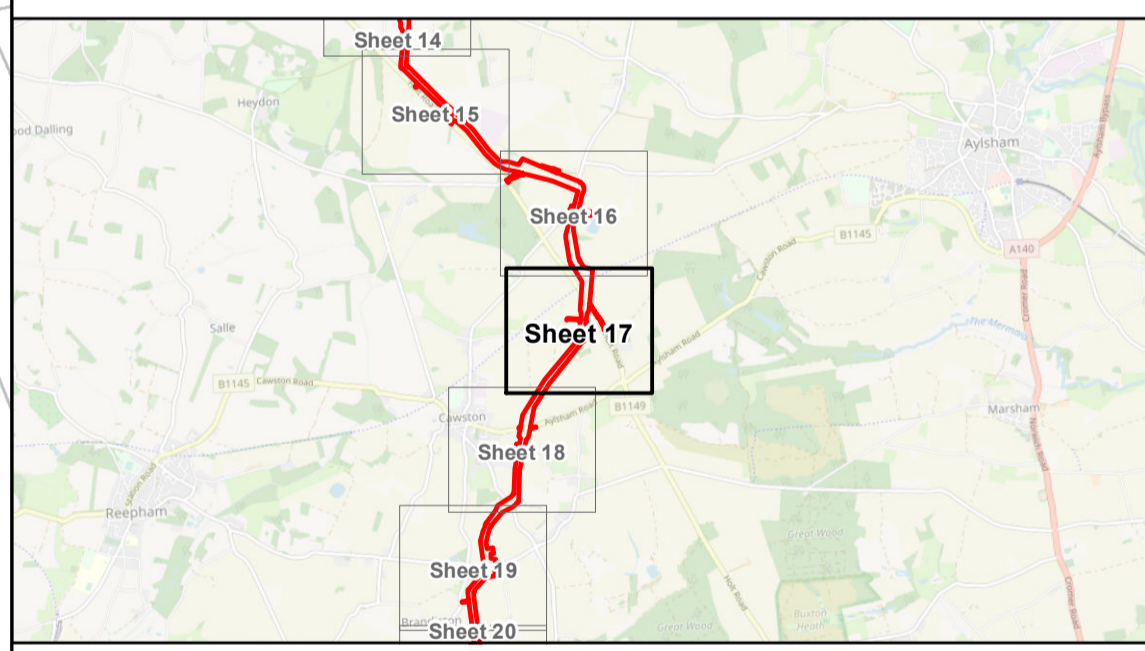


Sheringham Shoal and Dudgeon Extension Projects

Title:
Public Rights of Way (to be temporarily stopped up) Plan
Sheet 17 of 40

APFP Regulations Reference: 5(2)(k)
Application Doc. no.: 2.11

- Legend:
- Order Limits
 - Sheet Boundary
 - PRoW**
 - Footpath
 - PRoW to be temporarily stopped up**
 - Footpath
 - PRoW to be temporarily stopped up - start and end points**
 - Footpath



Coordinate Reference System: British National Grid
Transformation OSGB_1936_To_WGS_1984_7

0 100 200 300 Metres
0 100 200 300 Yards

Scale: 1:2,500 Scale at size: A1

Equinor Doc. no.: C282-RH-Z-GA-00003

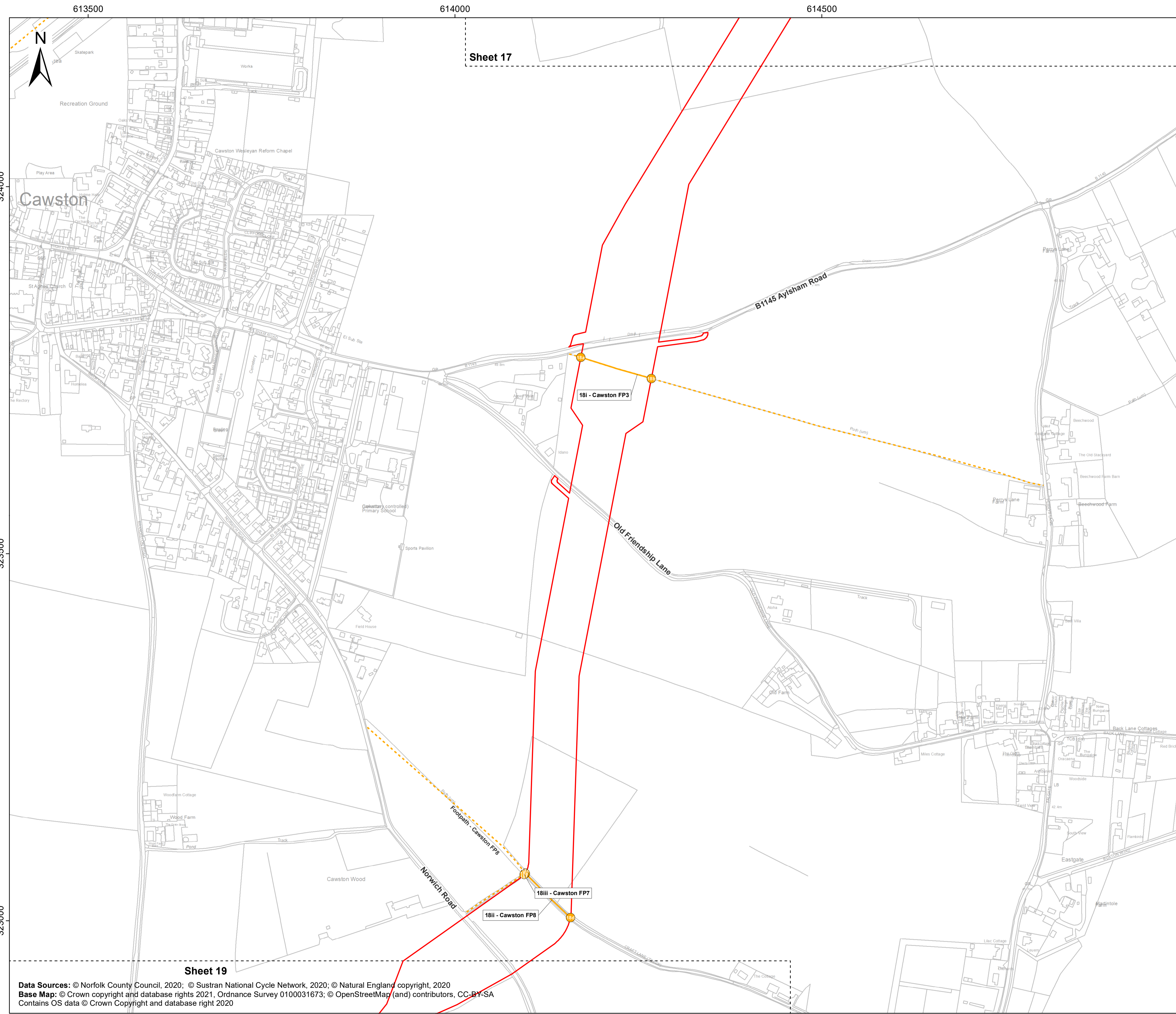
REV	DATE	STATUS	DRW	CHK	APR
E	05/04/2023	Fifth Issue Updated issue – material change	DE	SM	SM
D	28/02/2023	Fourth Issue	DE	SM	SM
C	13/10/2022	Third Issue	GC	SM	SM
B	19/08/2022	Second Issue	GC	SM	SM

Data Sources: © Norfolk County Council, 2020; © Sustran National Cycle Network, 2020; © Natural England copyright, 2020
Base Map: © Crown copyright and database rights 2021, Ordnance Survey 0100031673; © OpenStreetMap (and) contributors, CC-BY-SA
Contains OS data © Crown Copyright and database right 2020

Sheet 18

Sheet 16



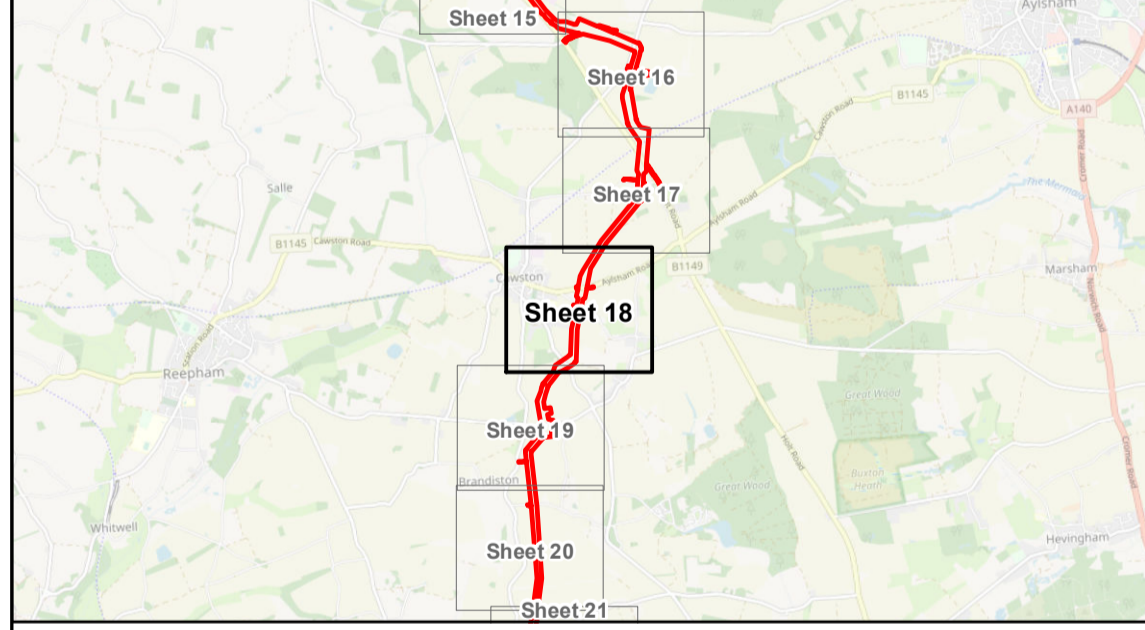


Sheringham Shoal and Dudgeon Extension Projects

Title:
Public Rights of Way (to be temporarily stopped up) Plan
Sheet 18 of 40

APFP Regulations Reference: 5(2)(k)
Application Doc. no.: 2.11

- Legend:
- Order Limits
 - Sheet Boundary
 - PRoW**
 - Footpath
 - PRoW to be temporarily stopped up**
 - Footpath
 - PRoW to be temporarily stopped up - start and end points**
 - Footpath



Coordinate Reference System: British National Grid
Transformation WGS84: OSGB_1936_To_WGS_1984_7

Scale: 1:2,500 Scale at size: A1

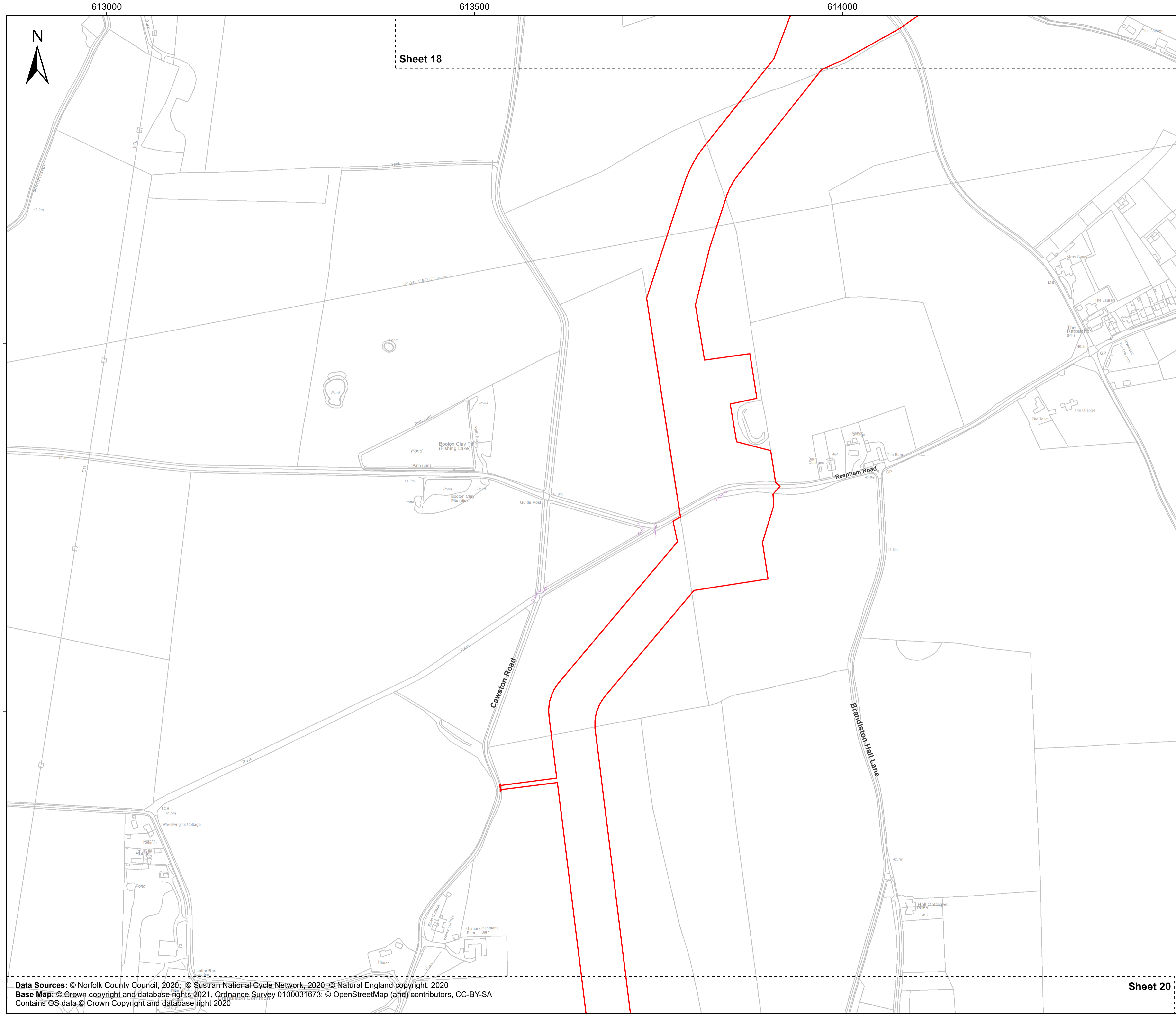
Equinor Doc. no.: C282-RH-Z-GA-00003

REV	DATE	STATUS	DRW	CHK	APR
E	05/04/2023	Fifth Issue Updated issue – material change	DE	SM	SM
D	28/02/2023	Fourth Issue	DE	SM	SM
C	13/10/2022	Third Issue	GC	SM	SM
B	19/08/2022	Second Issue	GC	SM	SM

Sheet 19

Data Sources: © Norfolk County Council, 2020; © Sustran National Cycle Network, 2020; © Natural England copyright, 2020
Base Map: © Crown copyright and database rights 2021, Ordnance Survey 0100031673; © OpenStreetMap (and) contributors, CC-BY-SA
Contains OS data © Crown Copyright and database right 2020



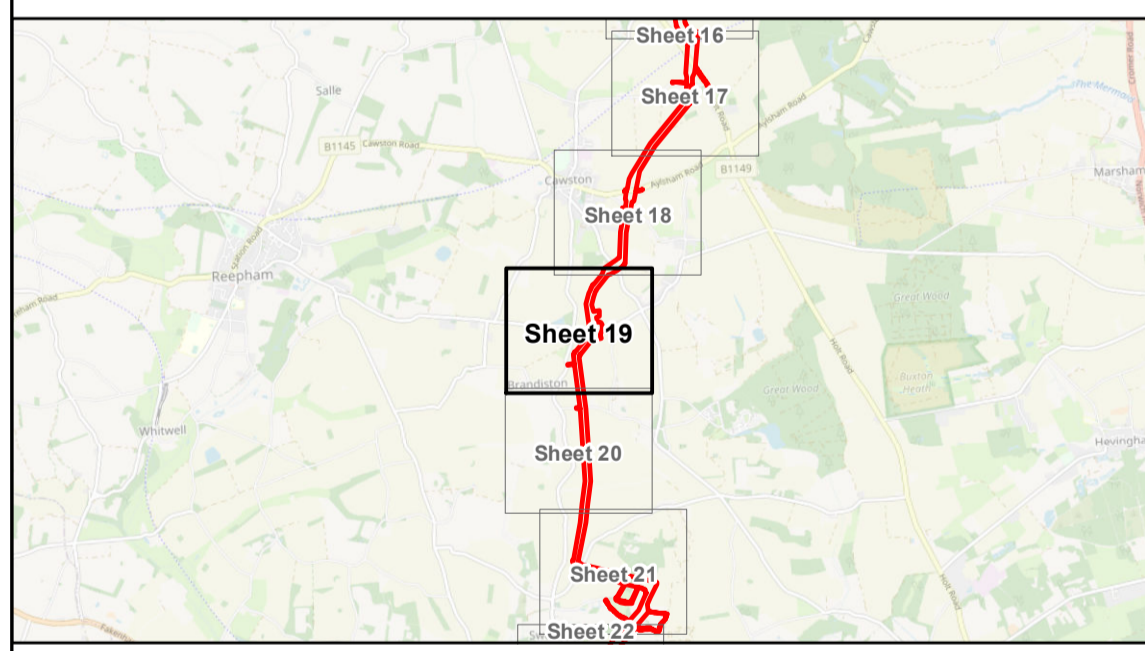


Sheringham Shoal and Dudgeon Extension Projects

Title:
Public Rights of Way (to be temporarily stopped up) Plan
Sheet 19 of 40

APFP Regulations Reference: 5(2)(k)
Application Doc. no.: 2.11

- Legend:
- Order Limits
 - Sheet Boundary



Coordinate Reference System: British National Grid
Transformation WGS84: OSGB_1936_To_WGS_1984_7

Scale: 1:2,500 Scale at size: A1

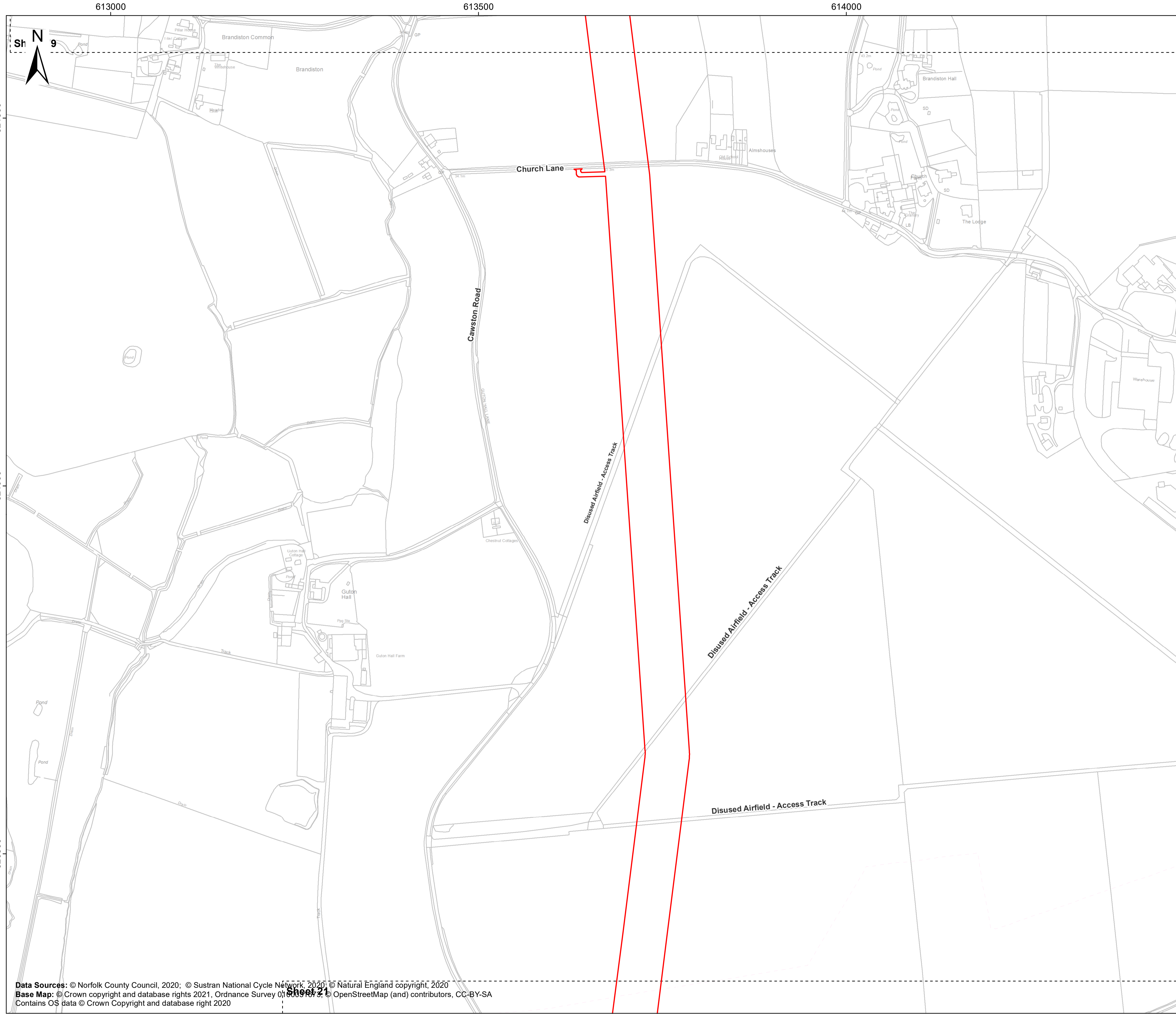
Equinor Doc. no.: C282-RH-Z-GA-00003

REV	DATE	STATUS	DRW	CHK	APR
E	05/04/2023	Fifth Issue Updated issue – material change	DE	SM	SM
D	28/02/2023	Fourth Issue	DE	SM	SM
C	13/10/2022	Third Issue	GC	SM	SM
B	19/08/2022	Second Issue	GC	SM	SM

Data Sources: © Norfolk County Council, 2020; © Sustran National Cycle Network, 2020; © Natural England copyright, 2020
Base Map: © Crown copyright and database rights 2021, Ordnance Survey 0100031673; © OpenStreetMap (and) contributors, CC-BY-SA
Contains OS data © Crown Copyright and database right 2020

Sheet 20





Sheringham Shoal and Dudgeon Extension Projects

Title:
Public Rights of Way (to be temporarily stopped up) Plan
Sheet 20 of 40

APFP Regulations Reference: 5(2)(k)
Application Doc. no.: 2.11

Legend:

- Order Limits
- Sheet Boundary



Coordinate Reference System: British National Grid
Transformation WGS84: OSGB_1936_To_WGS_1984_7

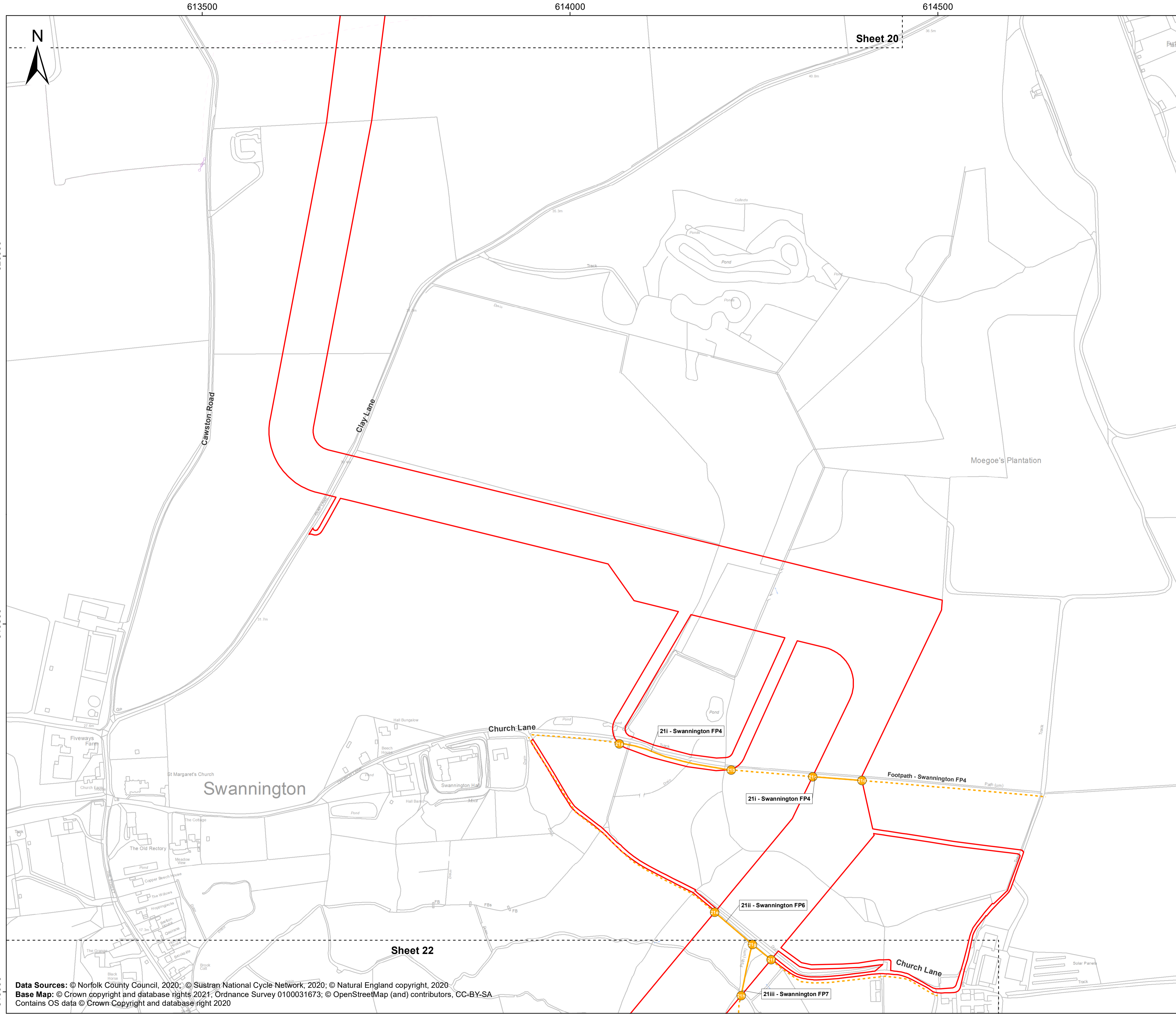
Scale: 1:2,500 Scale at size: A1

Equinor Doc. no.: C282-RH-Z-GA-00003

REV	DATE	STATUS	DRW	CHK	APR
E	05/04/2023	Fifth Issue Updated issue – material change	DE	SM	SM
D	28/02/2023	Fourth Issue	DE	SM	SM
C	13/10/2022	Third Issue	GC	SM	SM
B	19/08/2022	Second Issue	GC	SM	SM

Data Sources: © Norfolk County Council, 2020; © Sustran National Cycle Network, 2020; © Natural England copyright, 2020
Base Map: © Crown copyright and database rights 2021, Ordnance Survey 01000193, © OpenStreetMap (and) contributors, CC-BY-SA
Contains OS data © Crown Copyright and database right 2020



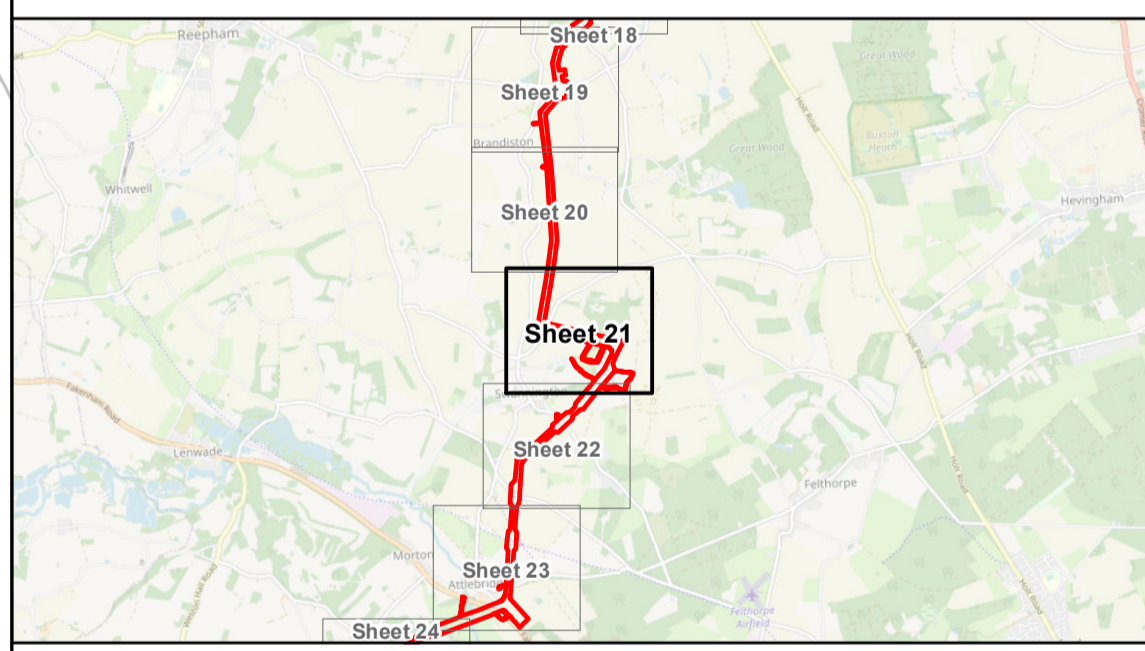


Sheringham Shoal and Dudgeon Extension Projects

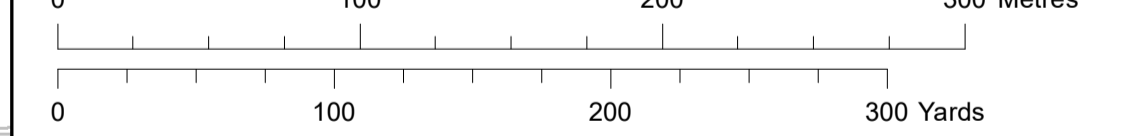
Title:
Public Rights of Way (to be temporarily stopped up) Plan
Sheet 21 of 40

APFP Regulations Reference: 5(2)(k)
Application Doc. no.: 2.11

- Legend:
- Order Limits
 - Sheet Boundary
 - PRoW**
 - Footpath
 - PRoW to be temporarily stopped up**
 - Footpath
 - PRoW to be temporarily stopped up - start and end points**
 - Footpath



Coordinate Reference System: British National Grid
Transformation WGS84: OSGB_1936_To_WGS_1984_7



Scale: 1:2,500 Scale at size: A1

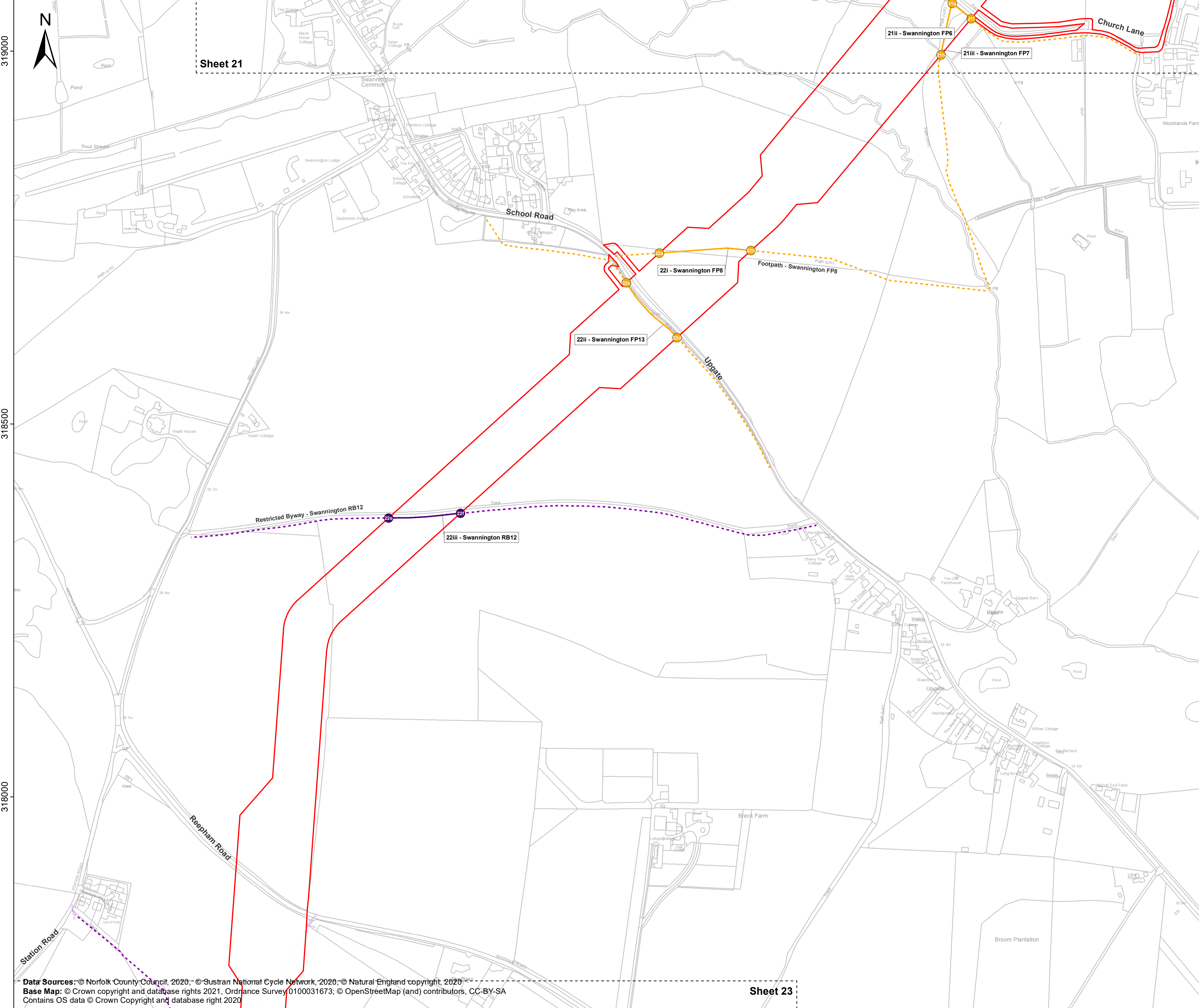
Equinor Doc. no.: C282-RH-Z-GA-00003

REV	DATE	STATUS	DRW	CHK	APR
E	05/04/2023	Fifth Issue Updated issue – material change	DE	SM	SM
D	28/02/2023	Fourth Issue	DE	SM	SM
C	13/10/2022	Third Issue	GC	SM	SM
B	19/08/2022	Second Issue	GC	SM	SM



Data Sources: © Norfolk County Council, 2020; © Sustran National Cycle Network, 2020; © Natural England copyright, 2020
Base Map: © Crown copyright and database rights 2021, Ordnance Survey 0100031673; © OpenStreetMap (and) contributors, CC-BY-SA
Contains OS data © Crown Copyright and database right 2020

613000 613500 614000 614500



Sheet 21

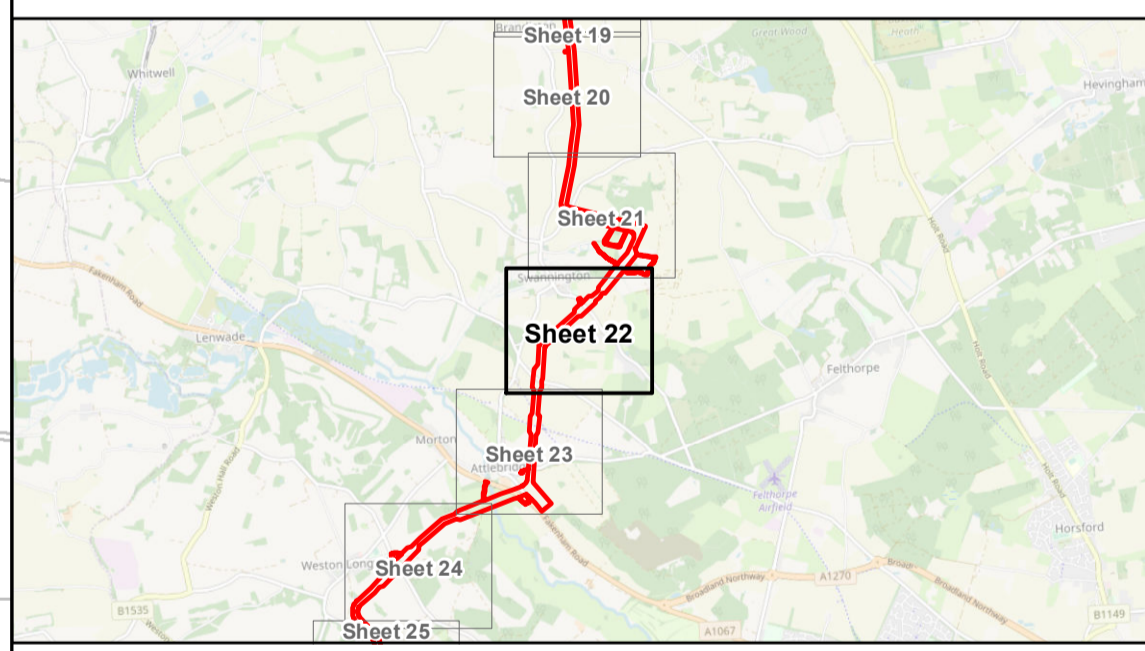
Sheet 23

Sheringham Shoal and Dudgeon Extension Projects

Title:
Public Rights of Way (to be temporarily stopped up) Plan
Sheet 22 of 40

APFP Regulations Reference: 5(2)(k)
Application Doc. no.: 2.11

- Legend:**
- Order Limits
 - Sheet Boundary
 - PRoW**
 - Footpath
 - Restricted Byway
 - PRoW to be temporarily stopped up**
 - Footpath
 - Restricted Byway
 - PRoW to be temporarily stopped up - start and end points**
 - Footpath
 - Restricted Byway



Coordinate Reference System: British National Grid
Transformation WGS84: OSGB_1936_To_WGS_1984_7

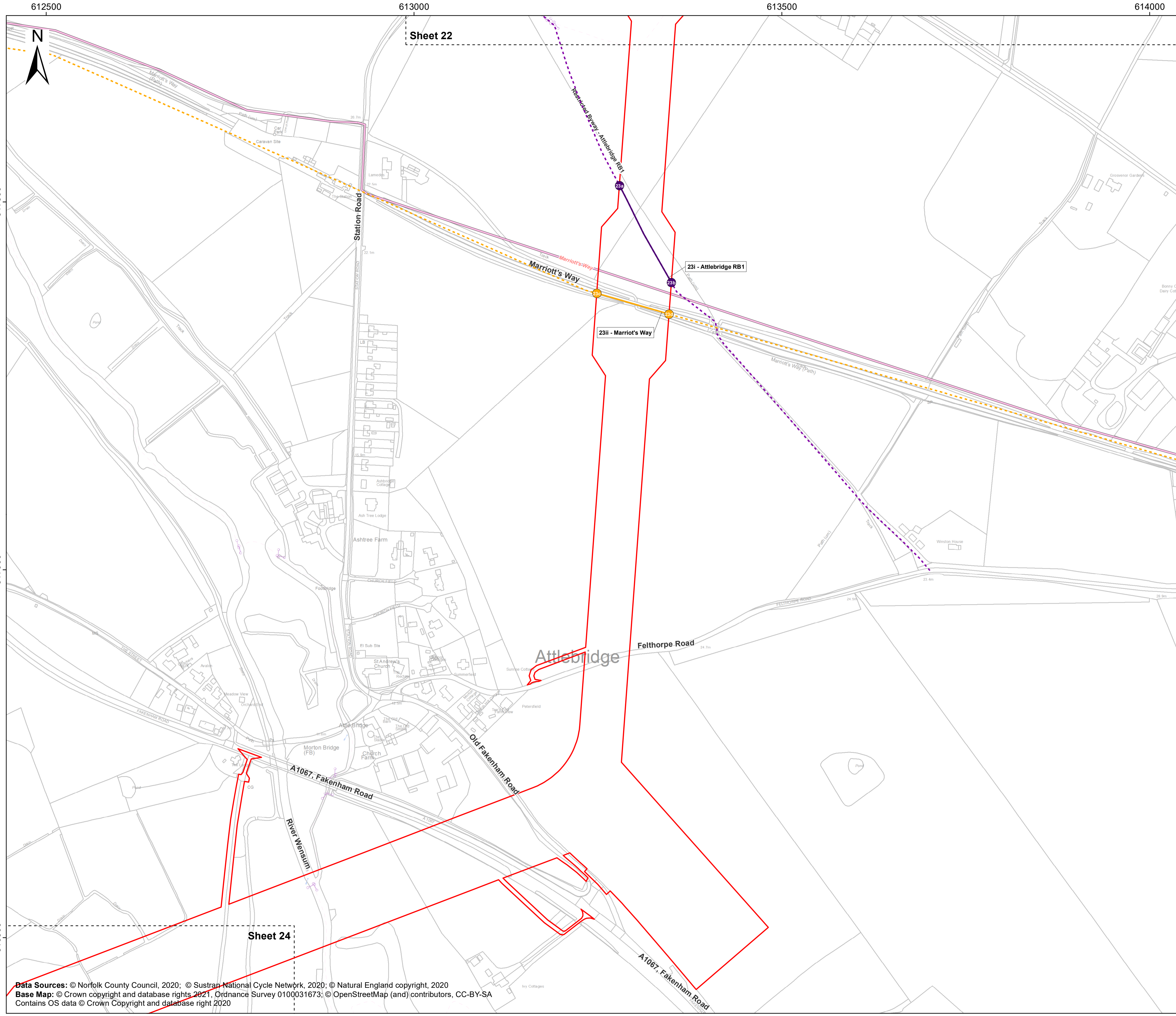
Scale: 1:2,500 Scale at size: A1

Equinor Doc. no.: C282-RH-Z-GA-00003

REV	DATE	STATUS	DRW	CHK	APR
E	05/04/2023	Fifth Issue Updated issue – material change	DE	SM	SM
D	28/02/2023	Fourth Issue	DE	SM	SM
C	13/10/2022	Third Issue	GC	SM	SM
B	19/08/2022	Second Issue	GC	SM	SM

Data Sources: © Norfolk County Council, 2020; © Sustran National Cycle Network, 2020; © Natural England copyright, 2020
Base Map: © Crown copyright and database rights 2021, Ordnance Survey 0100031673; © OpenStreetMap (and) contributors, CC-BY-SA
Contains OS data © Crown Copyright and database right 2020



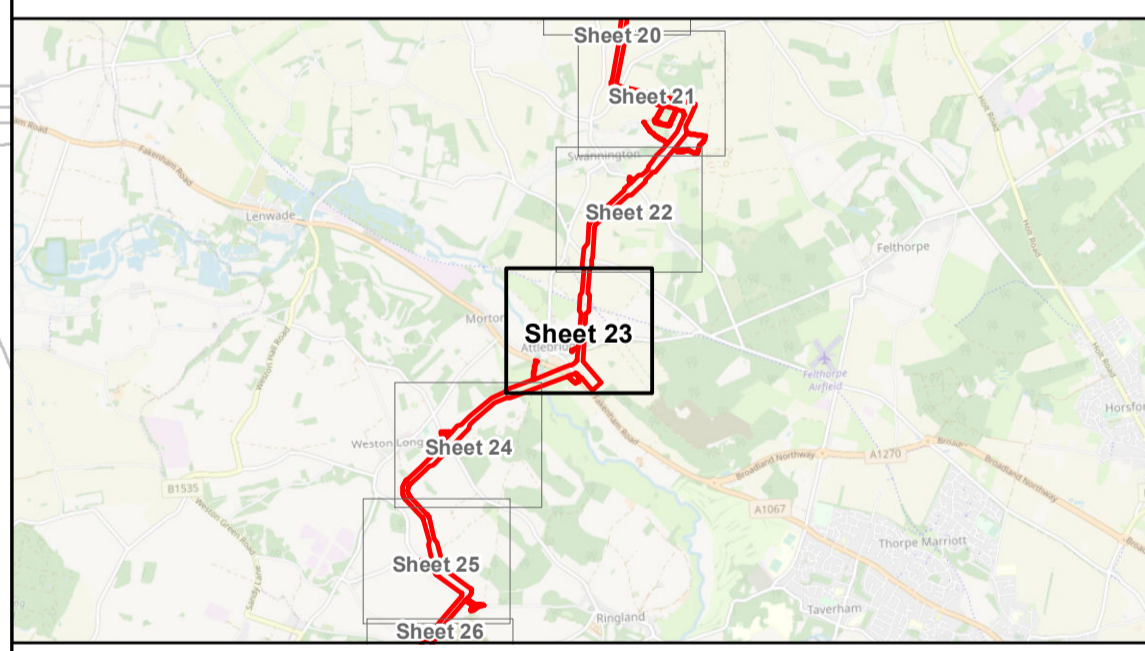


Sheringham Shoal and Dudgeon Extension Projects

Title:
Public Rights of Way (to be temporarily stopped up) Plan
Sheet 23 of 40

APFP Regulations Reference: 5(2)(k)
Application Doc. no.: 2.11

- Legend:**
- Order Limits
 - Sheet Boundary
 - National Cycle Route
 - PRoW**
 - Footpath
 - Restricted Byway
 - PRoW to be temporarily stopped up**
 - Footpath
 - Restricted Byway
 - PRoW to be temporarily stopped up - start and end points**
 - Footpath
 - Restricted Byway



Coordinate Reference System: British National Grid
Transformation WGS84: OSGB_1936_To_WGS_1984_7

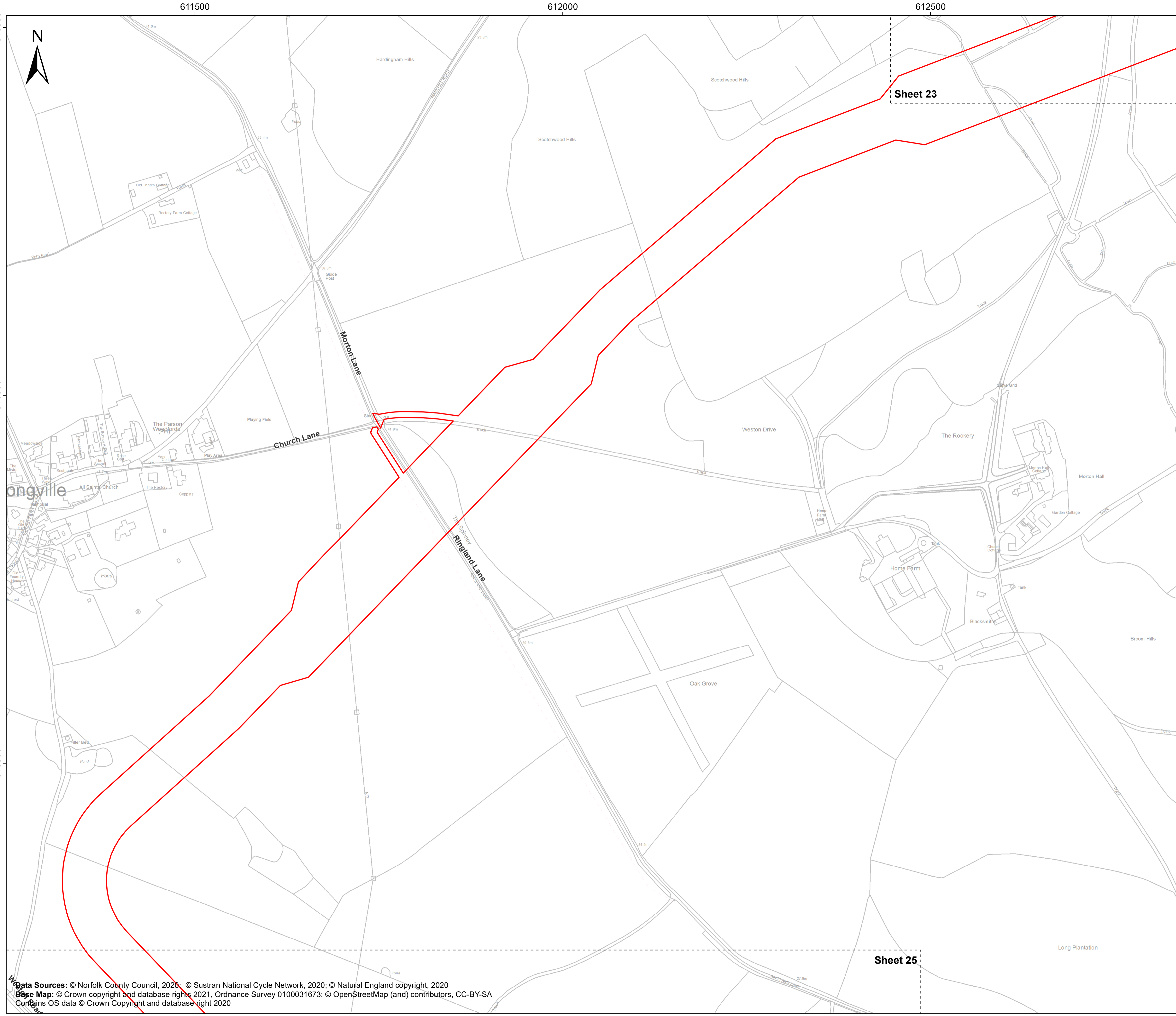
Scale: 1:2,500 Scale at size: A1

Equinor Doc. no.: C282-RH-Z-GA-00003

REV	DATE	STATUS	DRW	CHK	APR
E	05/04/2023	Fifth Issue Updated issue – material change	DE	SM	SM
D	28/02/2023	Fourth Issue	DE	SM	SM
C	13/10/2022	Third Issue	GC	SM	SM
B	19/08/2022	Second Issue	GC	SM	SM



Data Sources: © Norfolk County Council, 2020; © Sustran National Cycle Network, 2020; © Natural England copyright, 2020
Base Map: © Crown copyright and database rights 2021, Ordnance Survey 0100031673; © OpenStreetMap (and) contributors, CC-BY-SA
Contains OS data © Crown Copyright and database right 2020

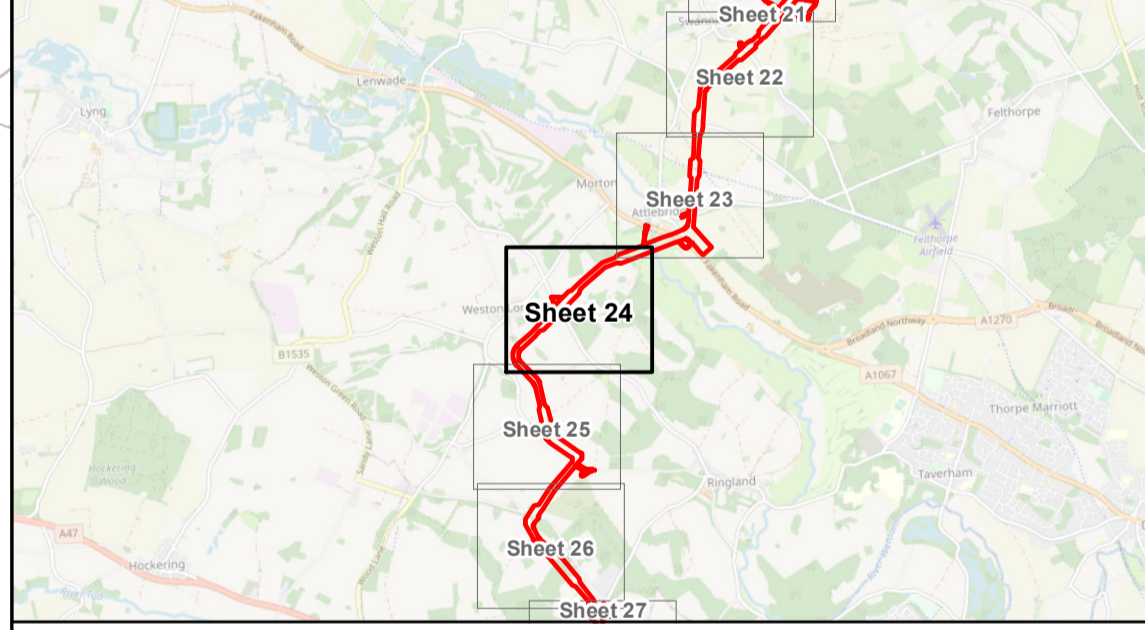


Sheringham Shoal and Dudgeon Extension Projects

Title:
Public Rights of Way (to be temporarily stopped up) Plan
Sheet 24 of 40

APFP Regulations Reference: 5(2)(k)
Application Doc. no.: 2.11

- Legend:
- Order Limits
 - Sheet Boundary



Coordinate Reference System: British National Grid
Transformation OSGB_1936_To_WGS_1984_7

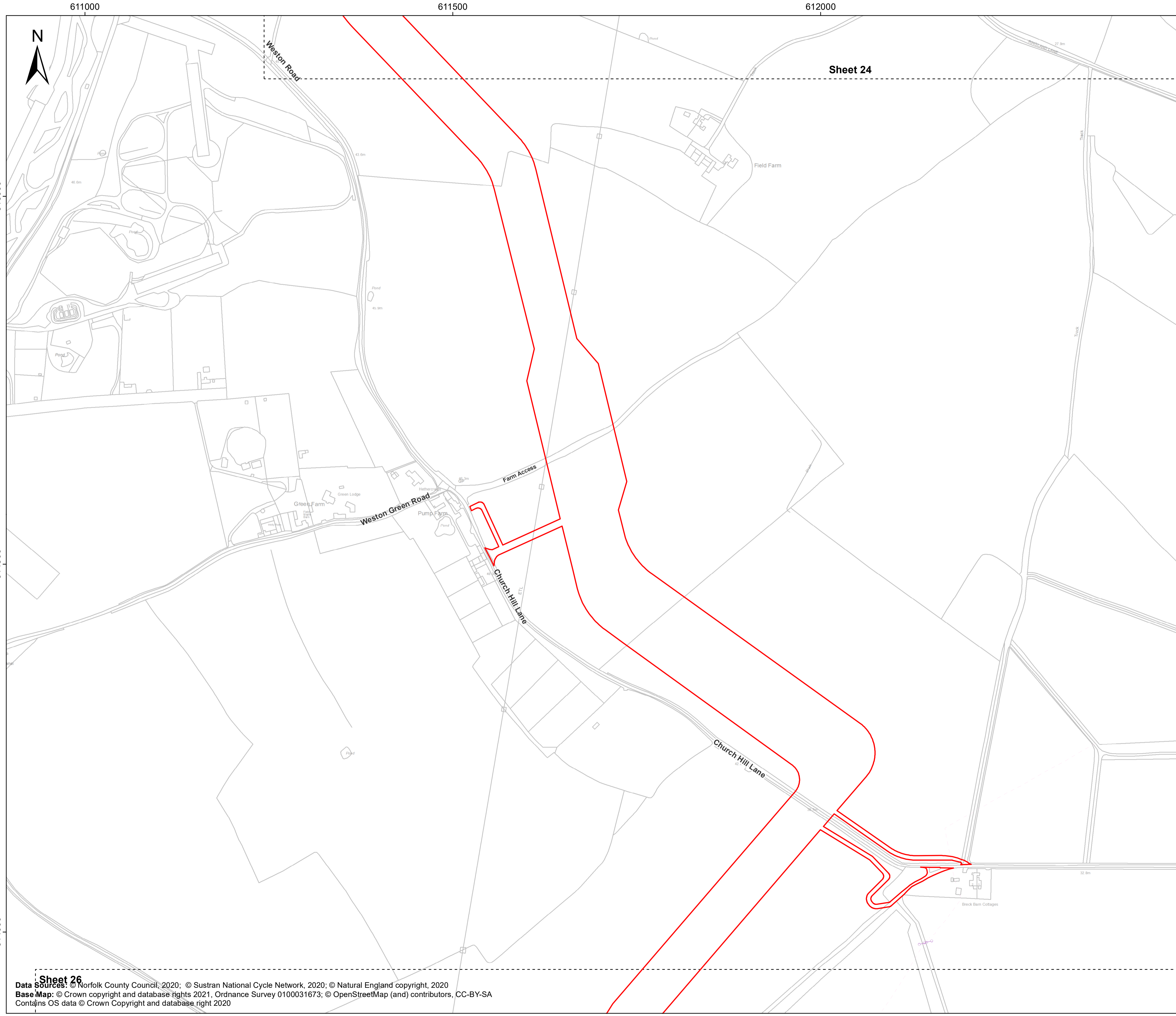
Scale: 1:2,500 Scale at size: A1

Equinor Doc. no.: C282-RH-Z-GA-00003

REV	DATE	STATUS	DRW	CHK	APR
E	05/04/2023	Fifth Issue Updated issue – material change	DE	SM	SM
D	28/02/2023	Fourth Issue	DE	SM	SM
C	13/10/2022	Third Issue	GC	SM	SM
B	19/08/2022	Second Issue	GC	SM	SM



Data Sources: © Norfolk County Council, 2020; © Sustran National Cycle Network, 2020; © Natural England copyright, 2020
Base Map: © Crown copyright and database rights 2021, Ordnance Survey 0100031673; © OpenStreetMap (and) contributors, CC-BY-SA
Contains OS data © Crown Copyright and database right 2020

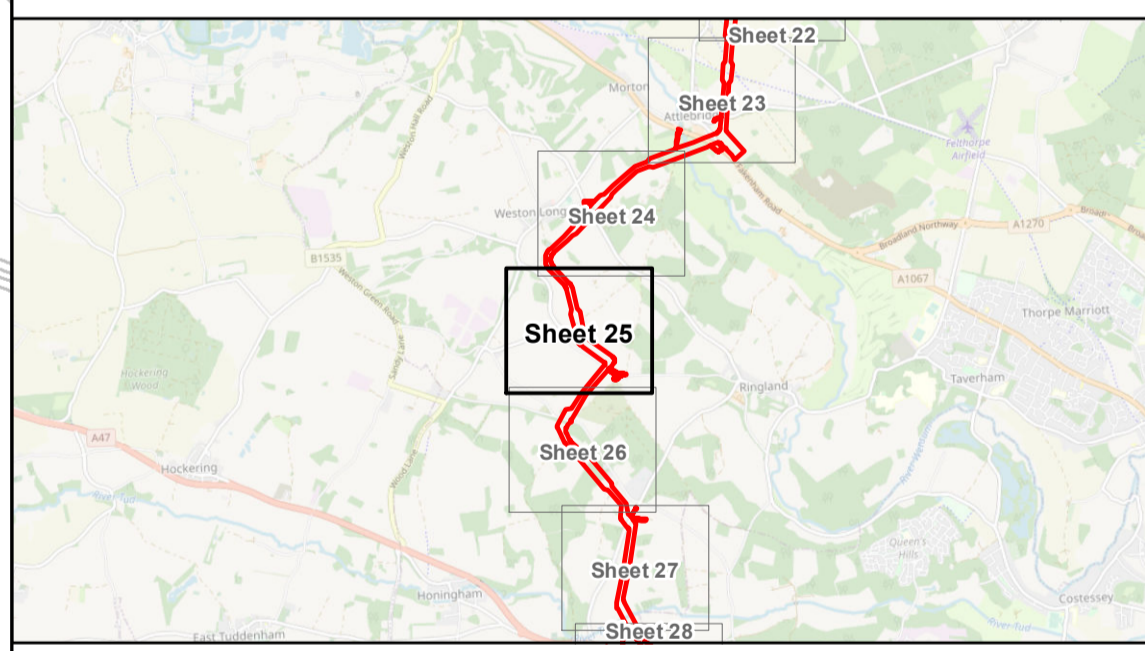


Sheringham Shoal and Dudgeon Extension Projects

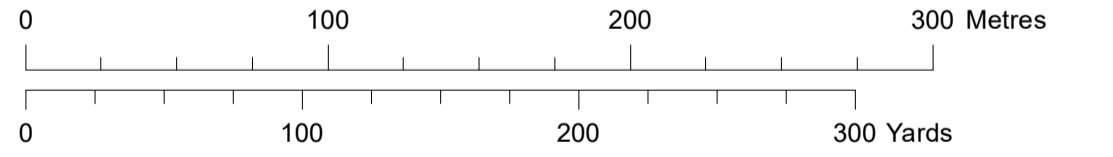
Title:
Public Rights of Way (to be temporarily stopped up) Plan
Sheet 25 of 40

APFP Regulations Reference: 5(2)(k)
Application Doc. no.: 2.11

- Legend:
- Order Limits
 - Sheet Boundary



Coordinate Reference System: British National Grid
Transformation WGS84: OSGB_1936_To_WGS_1984_7



Scale: 1:2,500 Scale at size: A1

Equinor Doc. no.: C282-RH-Z-GA-00003

REV	DATE	STATUS	DRW	CHK	APR
E	05/04/2023	Fifth Issue Updated issue – material change	DE	SM	SM
D	28/02/2023	Fourth Issue	DE	SM	SM
C	13/10/2022	Third Issue	GC	SM	SM
B	19/08/2022	Second Issue	GC	SM	SM

Sheet 26
Data Sources: © Norfolk County Council, 2020; © Sustran National Cycle Network, 2020; © Natural England copyright, 2020
Base Map: © Crown copyright and database rights 2021, Ordnance Survey 0100031673; © OpenStreetMap (and) contributors, CC-BY-SA
Contains OS data © Crown Copyright and database right 2020



611000 611500 612000 612500



Sheet 25

Sheringham Shoal and Dudgeon Extension Projects

Title:
Public Rights of Way (to be temporarily stopped up) Plan
Sheet 26 of 40

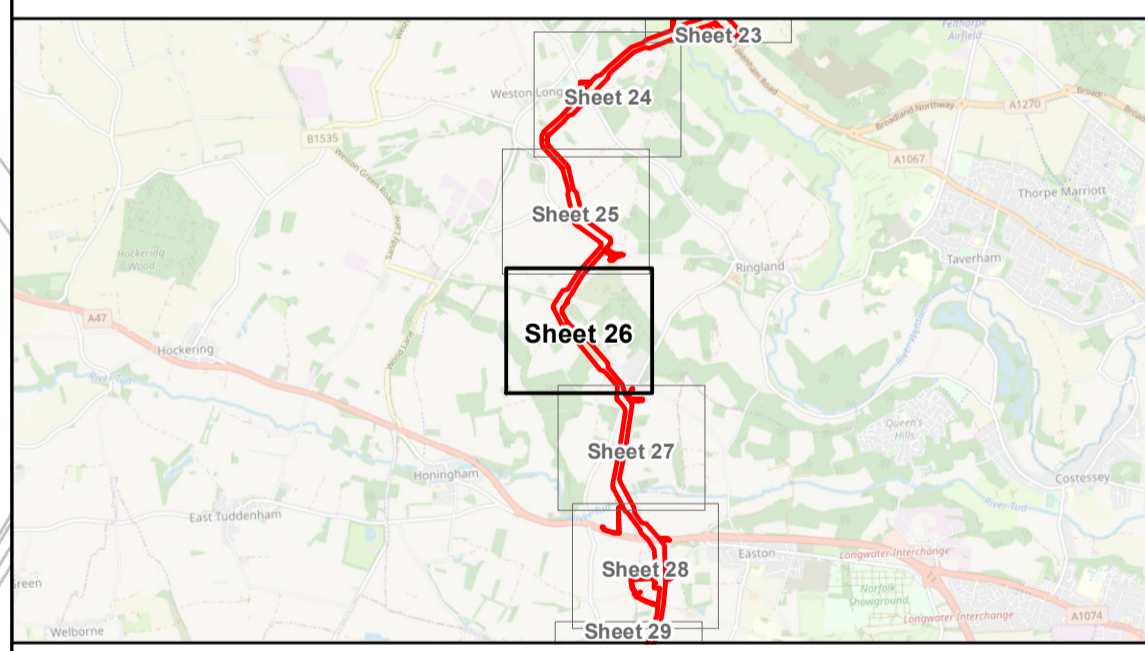
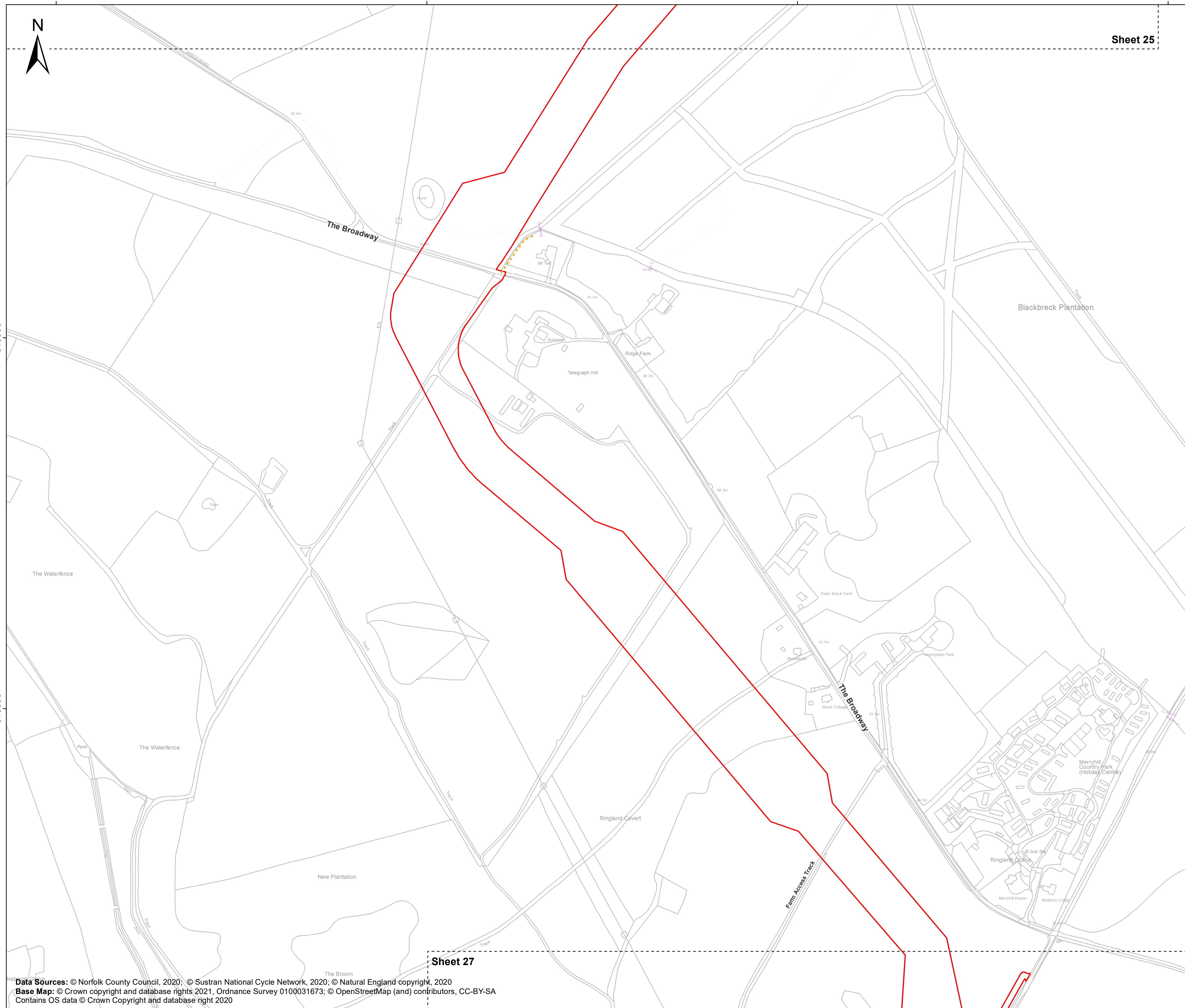
APFP Regulations Reference: 5(2)(k)
Application Doc. no.: 2.11

Legend:

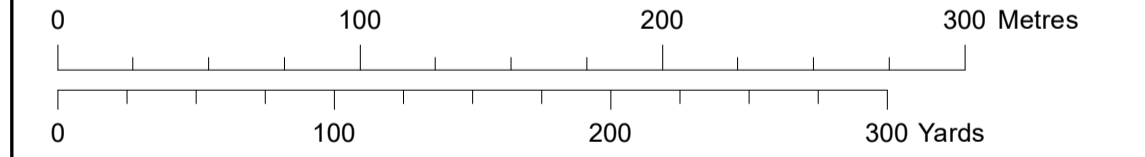
- Order Limits
- Sheet Boundary
- PRoW**
- Footpath

313500

313000



Coordinate Reference System: British National Grid
Transformation WGS84: OSGB_1936_To_WGS_1984_7



Scale: 1:2,500 Scale at size: A1

Equinor Doc. no.: C282-RH-Z-GA-00003

REV	DATE	STATUS	DRW	CHK	APR
E	05/04/2023	Fifth Issue Updated issue – material change	DE	SM	SM
D	28/02/2023	Fourth Issue	DE	SM	SM
C	13/10/2022	Third Issue	GC	SM	SM
B	19/08/2022	Second Issue	GC	SM	SM

Data Sources: © Norfolk County Council, 2020; © Sustran National Cycle Network, 2020; © Natural England copyright, 2020
Base Map: © Crown copyright and database rights 2021, Ordnance Survey 0100031673; © OpenStreetMap (and) contributors, CC-BY-SA
Contains OS data © Crown Copyright and database right 2020



Sheet 27

612000

612500

613000



Sheet 26

Sheet 28

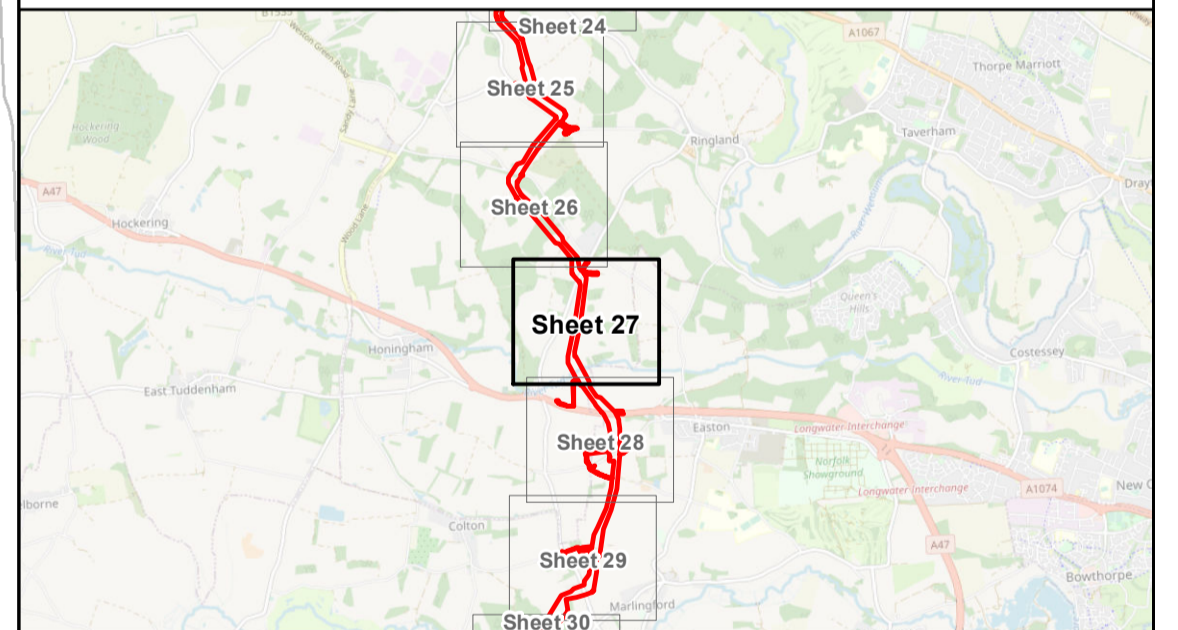
Sheringham Shoal and Dudgeon Extension Projects

Title:
Public Rights of Way (to be temporarily stopped up) Plan
Sheet 27 of 40

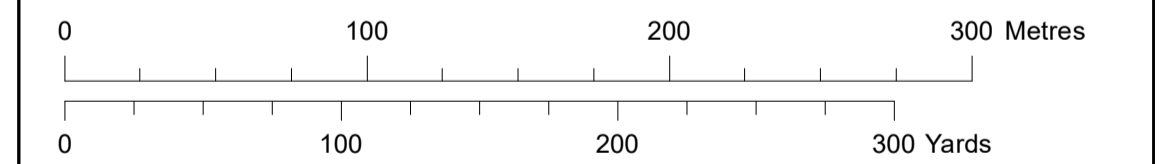
APFP Regulations Reference: 5(2)(k)
Application Doc. no.: 2.11

Legend:

- Order Limits
- Sheet Boundary



Coordinate Reference System: British National Grid
Transformation WGS84: OSGB_1936_To_WGS_1984_7



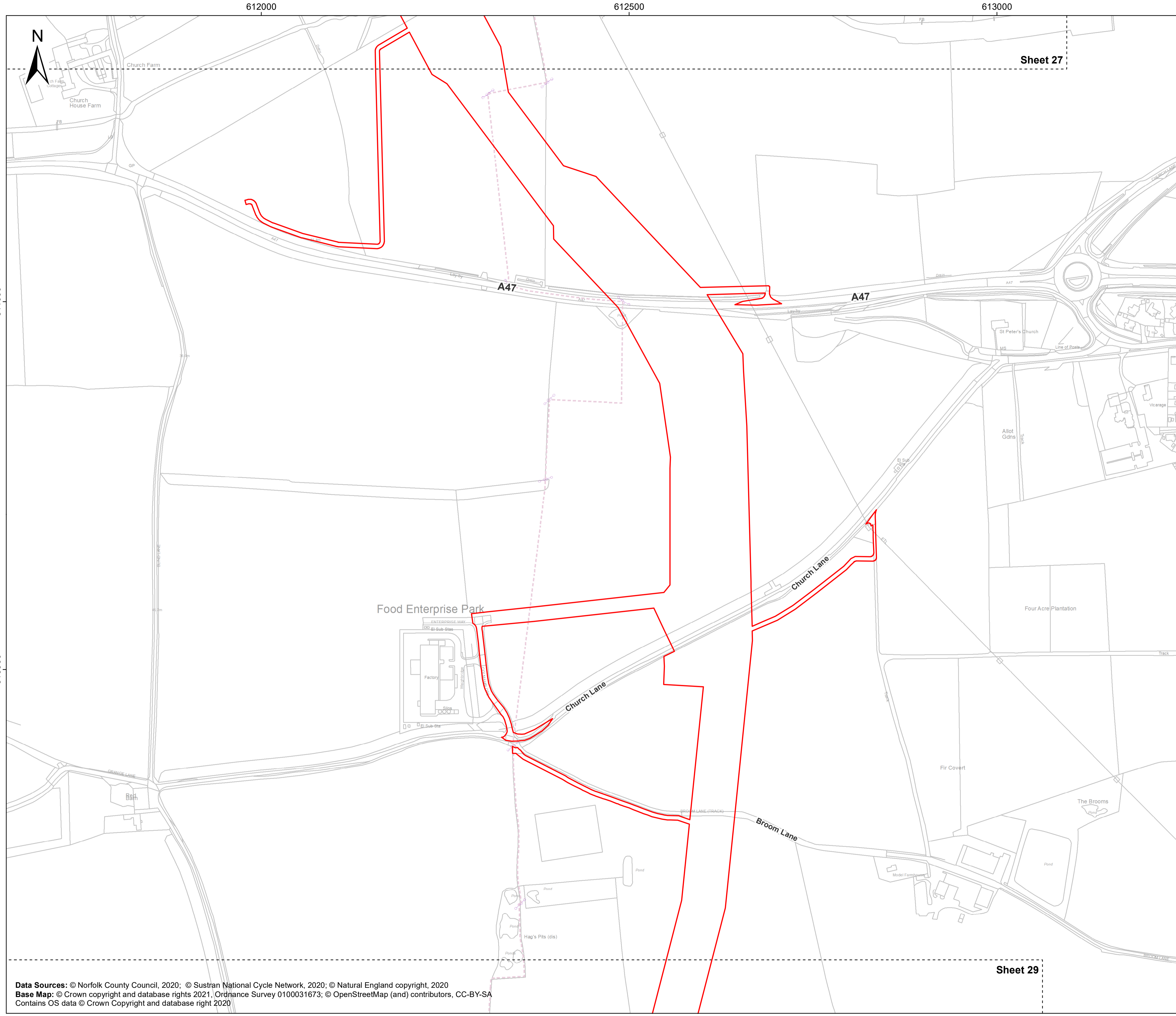
Scale: 1:2,500 Scale at size: A1

Equinor Doc. no.: C282-RH-Z-GA-00003

REV	DATE	STATUS	DRW	CHK	APR
E	05/04/2023	Fifth Issue Updated issue – material change	DE	SM	SM
D	28/02/2023	Fourth Issue	DE	SM	SM
C	13/10/2022	Third Issue	GC	SM	SM
B	19/08/2022	Second Issue	GC	SM	SM



Data Sources: © Norfolk County Council, 2020; © Sustran National Cycle Network, 2020; © Natural England copyright, 2020
Base Map: © Crown copyright and database rights 2021, Ordnance Survey 0100031673; © OpenStreetMap (and) contributors, CC-BY-SA
Contains OS data © Crown Copyright and database right 2020

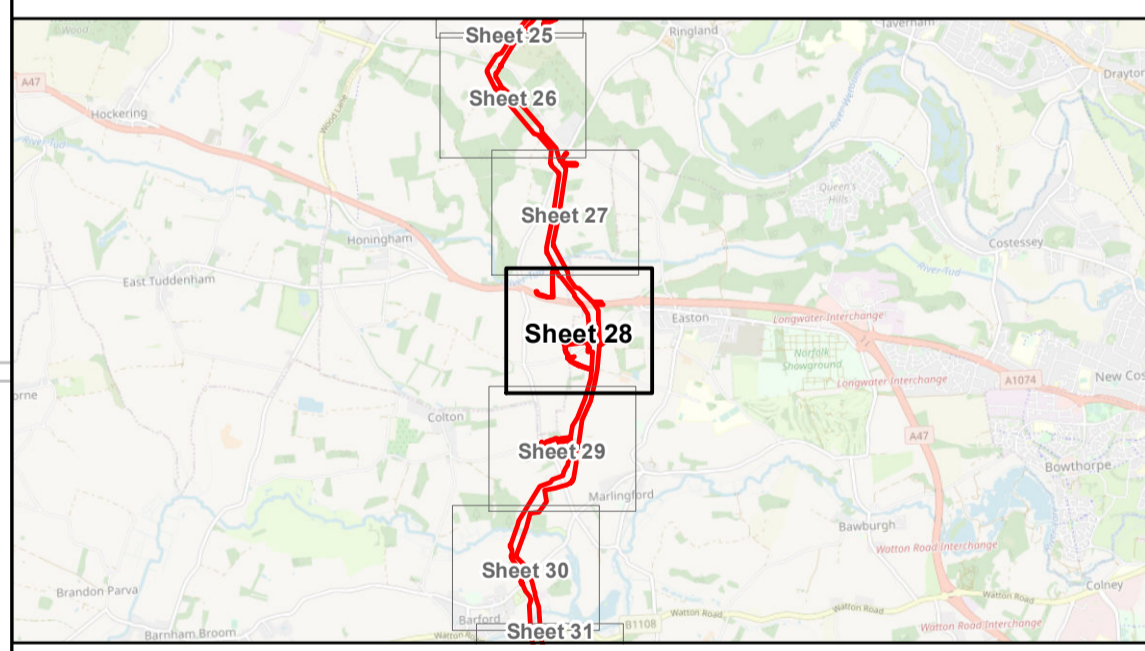


Sheringham Shoal and Dudgeon Extension Projects

Title:
Public Rights of Way (to be temporarily stopped up) Plan
Sheet 28 of 40

APFP Regulations Reference: 5(2)(k)
Application Doc. no.: 2.11

- Legend:
- Order Limits
 - Sheet Boundary



Coordinate Reference System: British National Grid
Transformation WGS84: OSGB_1936_To_WGS_1984_7

Scale: 1:2,500 Scale at size: A1

Equinor Doc. no.: C282-RH-Z-GA-00003

REV	DATE	STATUS	DRW	CHK	APR
E	05/04/2023	Fifth Issue Updated issue – material change	DE	SM	SM
D	28/02/2023	Fourth Issue	DE	SM	SM
C	13/10/2022	Third Issue	GC	SM	SM
B	19/08/2022	Second Issue	GC	SM	SM

Data Sources: © Norfolk County Council, 2020; © Sustran National Cycle Network, 2020; © Natural England copyright, 2020
Base Map: © Crown copyright and database rights 2021, Ordnance Survey 0100031673; © OpenStreetMap (and) contributors, CC-BY-SA
Contains OS data © Crown Copyright and database right 2020



611500 612000 612500 613000

310000

309500

309000



Sheet 28

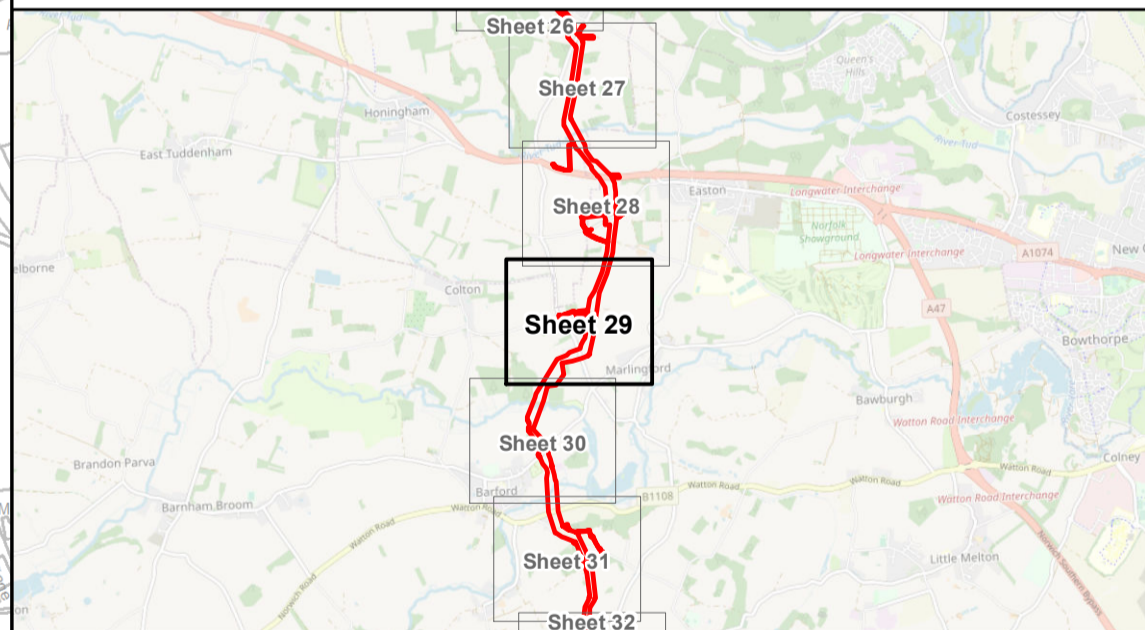
Sheringham Shoal and Dudgeon Extension Projects

Title:
Public Rights of Way (to be temporarily stopped up) Plan
Sheet 29 of 40

APFP Regulations Reference: 5(2)(k)
Application Doc. no.: 2.11

Legend:

- Order Limits
- Sheet Boundary



Coordinate Reference System: British National Grid
 Transformation WGS84: OSGB_1936_To_WGS_1984_7

Scale: 1:2,500 Scale at size: A1

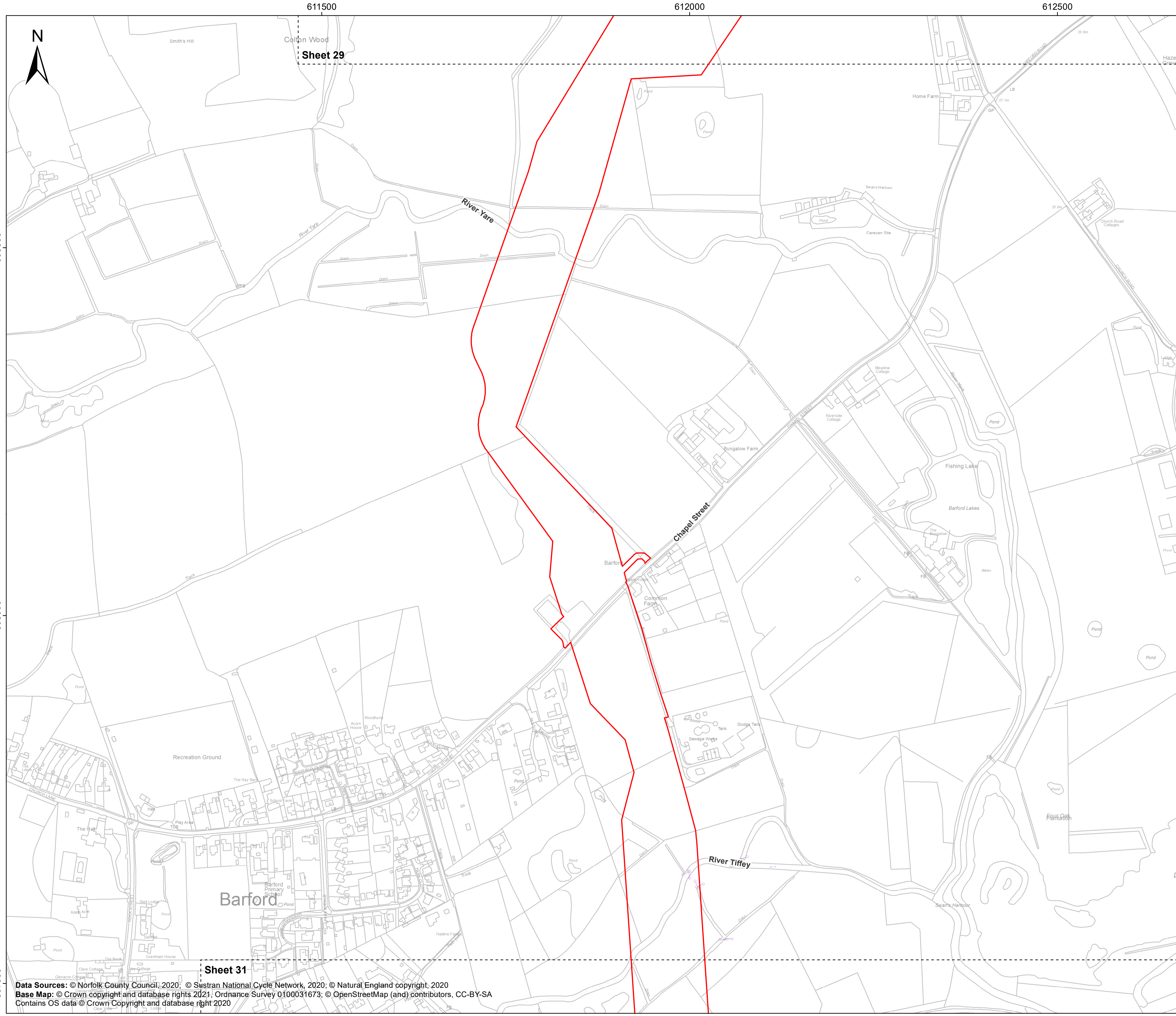
Equinor Doc. no.: C282-RH-Z-GA-00003

REV	DATE	STATUS	DRW	CHK	APR
E	05/04/2023	Fifth Issue Updated issue – material change	DE	SM	SM
D	28/02/2023	Fourth Issue	DE	SM	SM
C	13/10/2022	Third Issue	GC	SM	SM
B	19/08/2022	Second Issue	GC	SM	SM

Data Sources: © Norfolk County Council, 2020; © Sustran National Cycle Network, 2020; © Natural England copyright, 2020
 Base Map: © Crown copyright and database rights 2021, Ordnance Survey 0100031673; © OpenStreetMap (and) contributors, CC-BY-SA
 Contains OS data © Crown Copyright and database right 2020

Sheet 30



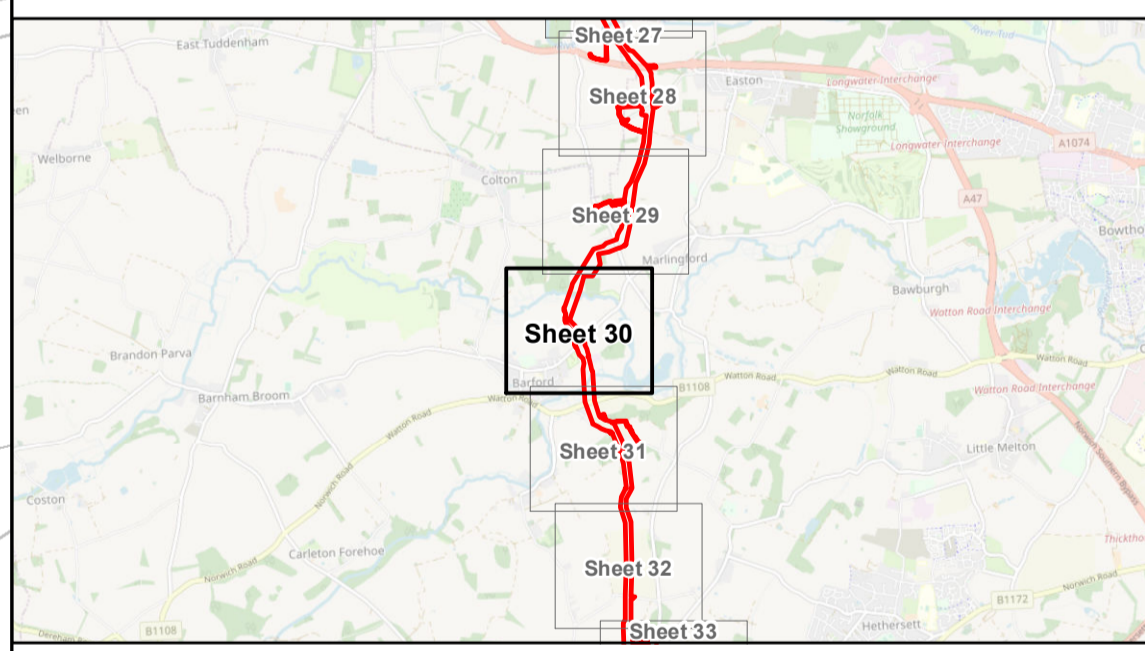


Sheringham Shoal and Dudgeon Extension Projects

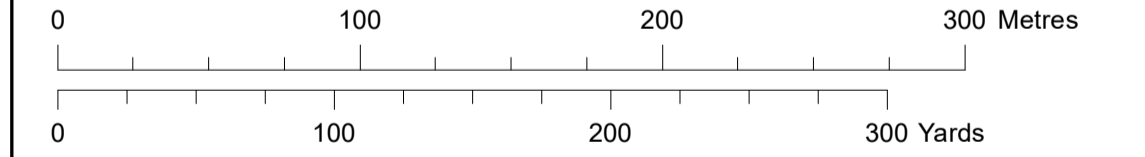
Title:
Public Rights of Way (to be temporarily stopped up) Plan
Sheet 30 of 40

APFP Regulations Reference: 5(2)(k)
Application Doc. no.: 2.11

- Legend:
- Order Limits
 - Sheet Boundary



Coordinate Reference System: British National Grid
Transformation WGS84: OSGB_1936_To_WGS_1984_7



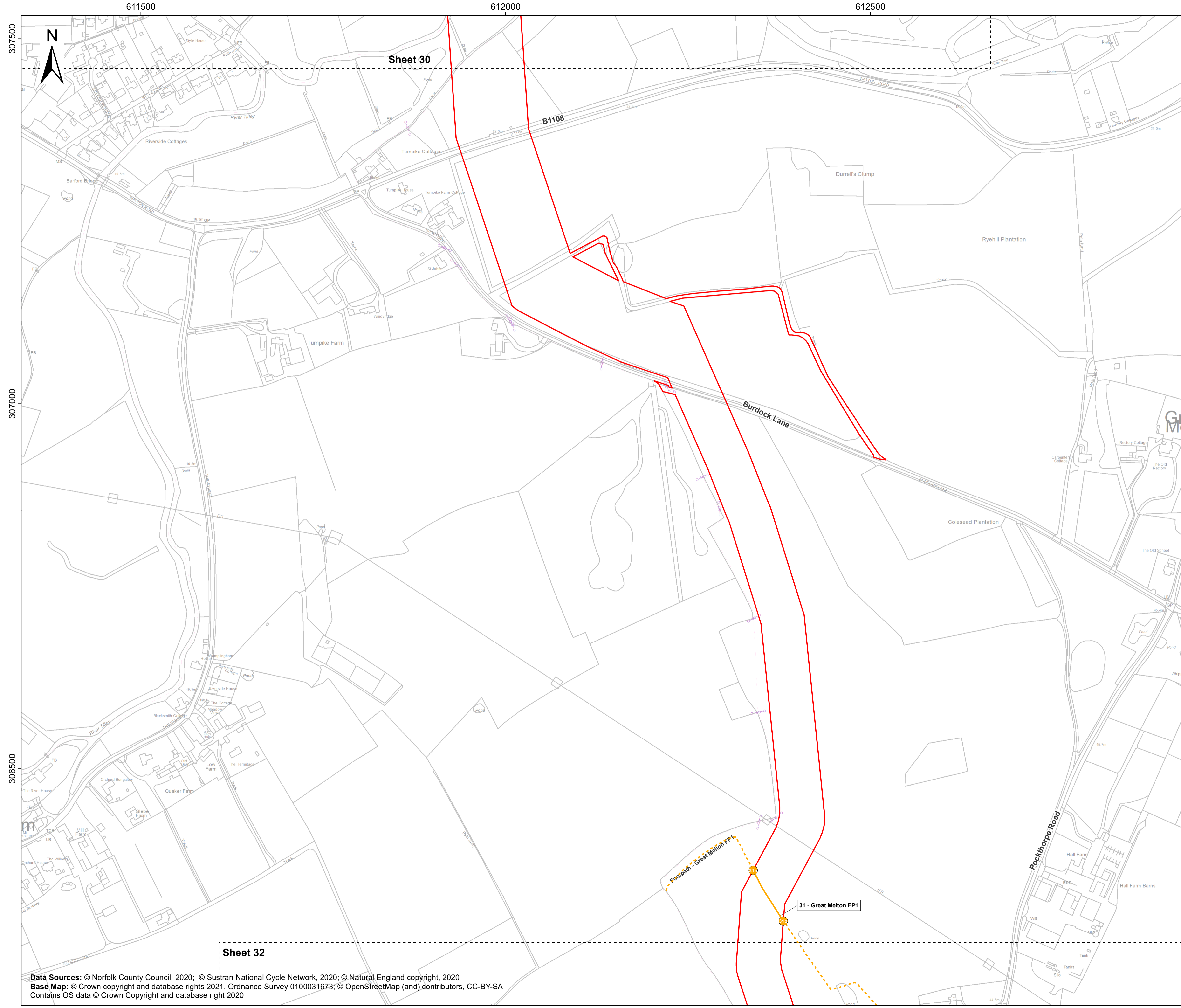
Scale: 1:2,500 Scale at size: A1

Equinor Doc. no.: C282-RH-Z-GA-00003

REV	DATE	STATUS	DRW	CHK	APR
E	05/04/2023	Fifth Issue Updated issue – material change	DE	SM	SM
D	28/02/2023	Fourth Issue	DE	SM	SM
C	13/10/2022	Third Issue	GC	SM	SM
B	19/08/2022	Second Issue	GC	SM	SM

Data Sources: © Norfolk County Council, 2020; © Sustran National Cycle Network, 2020; © Natural England copyright, 2020
Base Map: © Crown copyright and database rights 2021. Ordnance Survey 0100031673; © OpenStreetMap (and) contributors, CC-BY-SA
Contains OS data © Crown Copyright and database right 2020



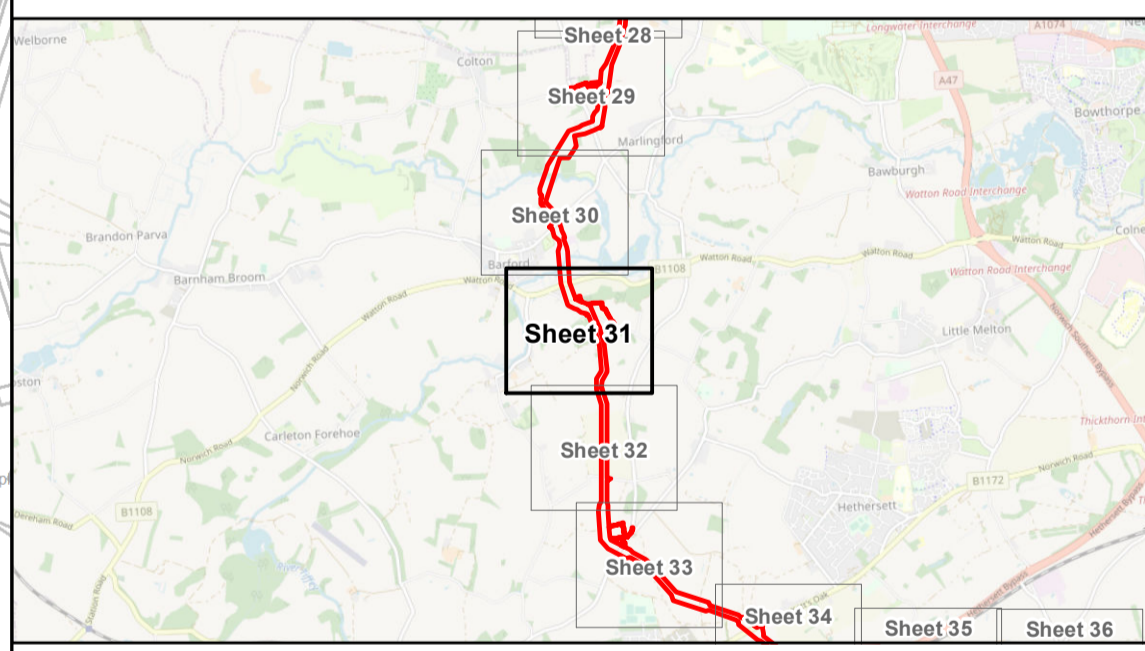


Sheringham Shoal and Dudgeon Extension Projects

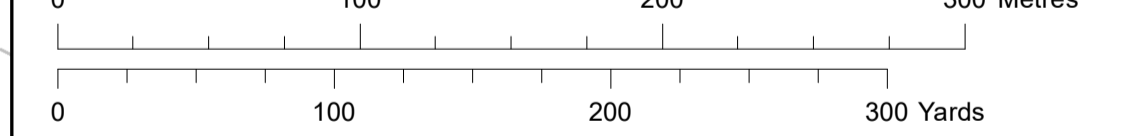
Title: Public Rights of Way (to be temporarily stopped up) Plan
Sheet 31 of 40

APFP Regulations Reference: 5(2)(k)
Application Doc. no.: 2.11

- Legend:**
- Order Limits
 - Sheet Boundary
 - PRoW**
 - Footpath
 - PRoW to be temporarily stopped up**
 - Footpath
 - PRoW to be temporarily stopped up - start and end points**
 - Footpath



Coordinate Reference System: British National Grid
Transformation WGS84: OSGB_1936_To_WGS_1984_7



Scale: 1:2,500 Scale at size: A1

Equinor Doc. no.: C282-RH-Z-GA-00003

REV	DATE	STATUS	DRW	CHK	APR
E	05/04/2023	Fifth Issue Updated issue – material change	DE	SM	SM
D	28/02/2023	Fourth Issue	DE	SM	SM
C	13/10/2022	Third Issue	GC	SM	SM
B	19/08/2022	Second Issue	GC	SM	SM

Data Sources: © Norfolk County Council, 2020; © Sustran National Cycle Network, 2020; © Natural England copyright, 2020
Base Map: © Crown copyright and database rights 2021. Ordnance Survey 0100031673; © OpenStreetMap (and) contributors, CC-BY-SA
Contains OS data © Crown Copyright and database right 2020



612000

612500

613000



Sheet 31

306000

305500


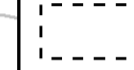

305000

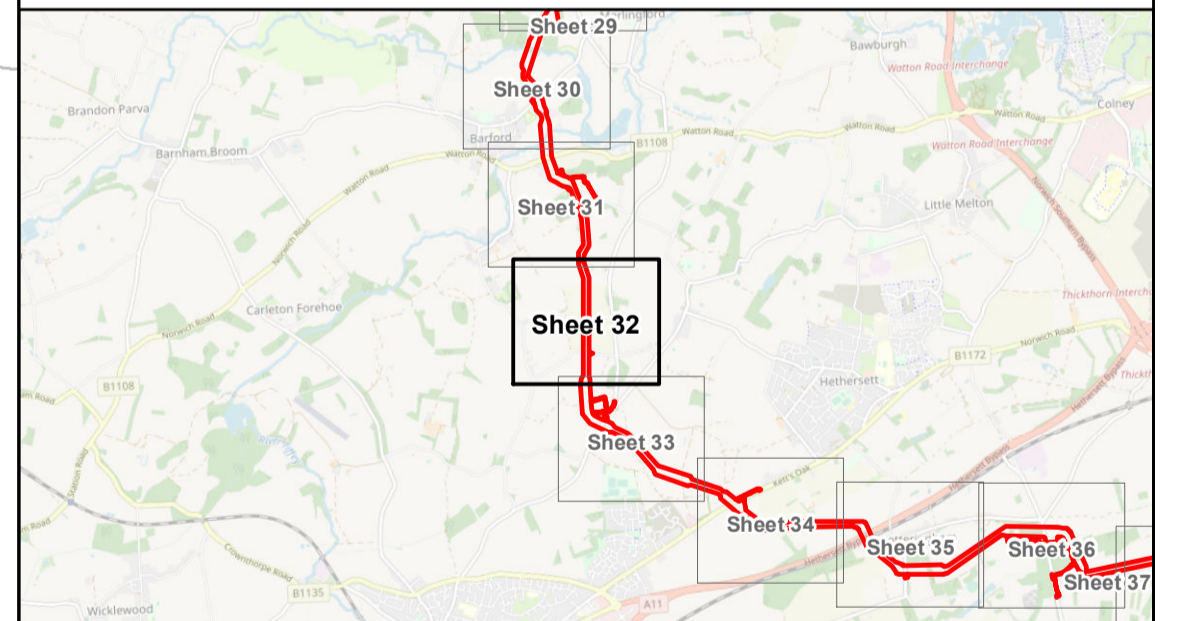
Sheringham Shoal and Dudgeon Extension Projects

Title:
Public Rights of Way (to be temporarily stopped up) Plan
Sheet 32 of 40

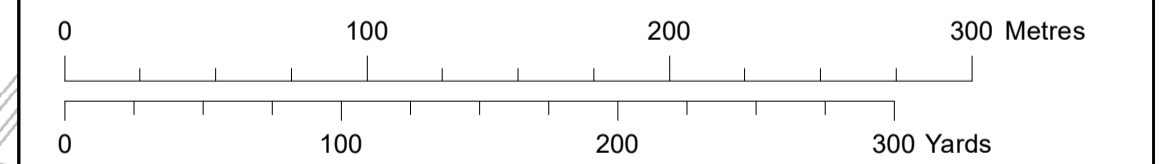
APFP Regulations Reference: 5(2)(k)
Application Doc. no.: 2.11

Legend:

-  Order Limits
-  Sheet Boundary
- PRoW**
-  Footpath



Coordinate Reference System: British National Grid
Transformation WGS84: OSGB_1936_To_WGS_1984_7



Scale: 1:2,500 Scale at size: A1

Equinor Doc. no.: C282-RH-Z-GA-00003

REV	DATE	STATUS	DRW	CHK	APR
E	05/04/2023	Fifth Issue Updated issue – material change	DE	SM	SM
D	28/02/2023	Fourth Issue	DE	SM	SM
C	13/10/2022	Third Issue	GC	SM	SM
B	19/08/2022	Second Issue	GC	SM	SM



Data Sources: © Norfolk County Council, 2020; © Sustran National Cycle Network, 2020; © Natural England copyright, 2020
Base Map: © Crown copyright and database rights 2021, Ordnance Survey 0100031673; © OpenStreetMap (and) contributors, CC-BY-SA
Contains OS data © Crown Copyright and database right 2020

Sheet 33

Skoyles Lane

Pockthorpe Road

Arthur's Cottages

Rose Cottage

Stone Cottages

Manor Farm

Cart Lodge

Boundary Farm

Old Boundary

Pockthorpe

Virgins Cottage

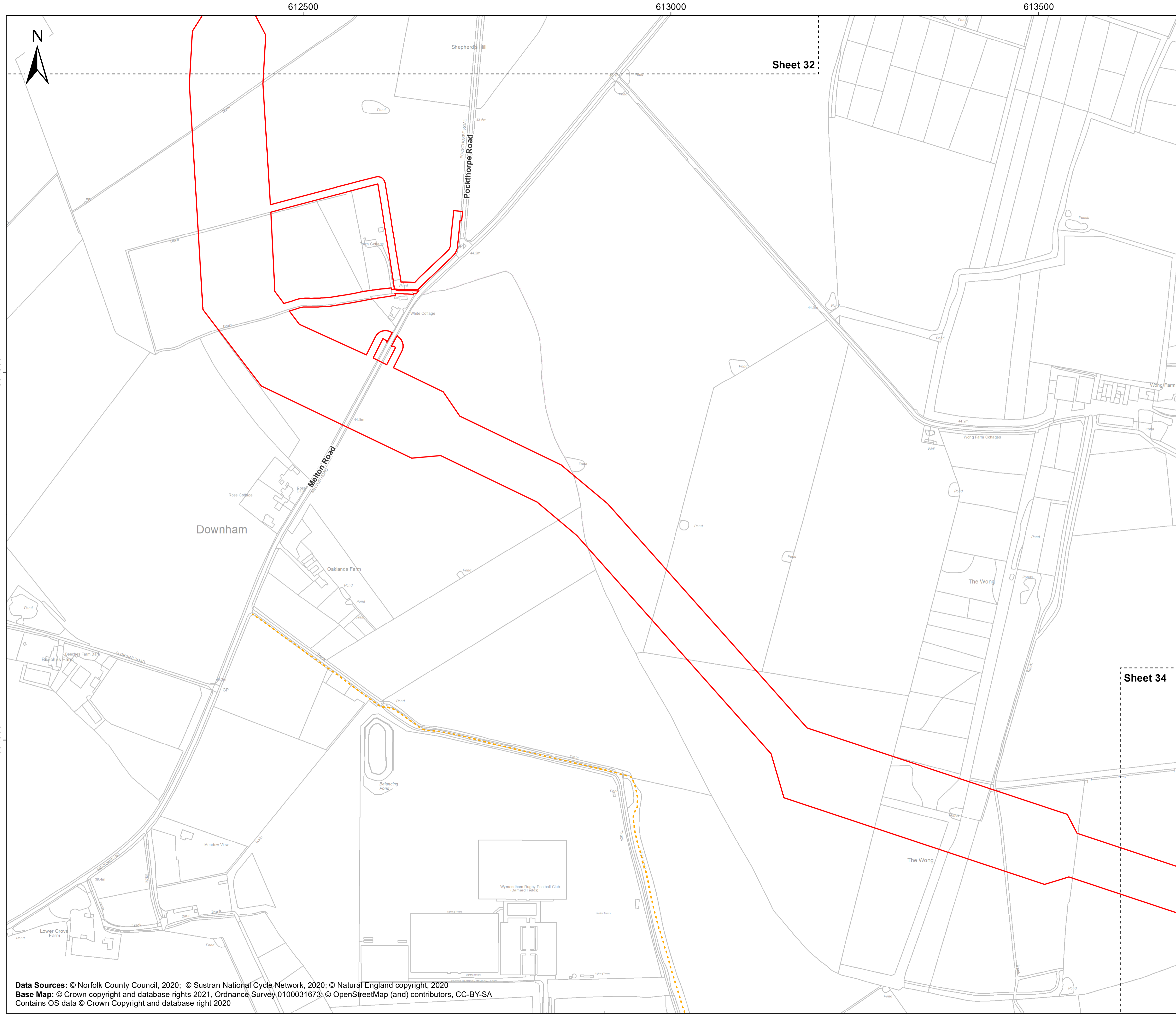
Widdings

Willow Cop

Brick Ground Plantation

Whitehall Cottage

Shepherd's Hill



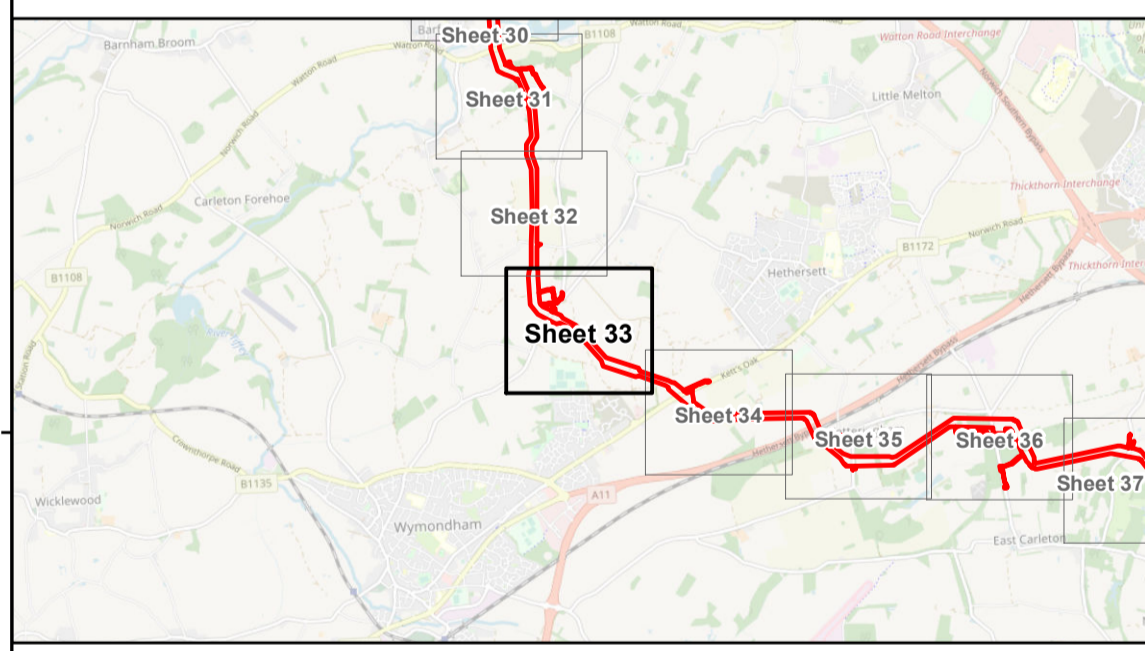
Sheringham Shoal and Dudgeon Extension Projects

Title:
Public Rights of Way (to be temporarily stopped up) Plan
Sheet 33 of 40

APFP Regulations Reference: 5(2)(k)
Application Doc. no.: 2.11

Legend:

- Order Limits
- Sheet Boundary
- PRoW**
- Footpath



Coordinate Reference System: British National Grid
Transformation WGS84: OSGB_1936_To_WGS_1984_7

0 100 200 300 Metres
0 100 200 300 Yards

Scale: 1:2,500 Scale at size: A1

Equinor Doc. no.: C282-RH-Z-GA-00003

REV	DATE	STATUS	DRW	CHK	APR
E	05/04/2023	Fifth Issue Updated issue – material change	DE	SM	SM
D	28/02/2023	Fourth Issue	DE	SM	SM
C	13/10/2022	Third Issue	GC	SM	SM
B	19/08/2022	Second Issue	GC	SM	SM



Data Sources: © Norfolk County Council, 2020; © Sustran National Cycle Network, 2020; © Natural England copyright, 2020
Base Map: © Crown copyright and database rights 2021, Ordnance Survey 0100031673; © OpenStreetMap (and) contributors, CC-BY-SA
Contains OS data © Crown Copyright and database right 2020

614000

614500

615000



304000

303500

303000

Sheringham Shoal and Dudgeon Extension Projects

Title:
Public Rights of Way (to be temporarily stopped up) Plan
Sheet 34 of 40

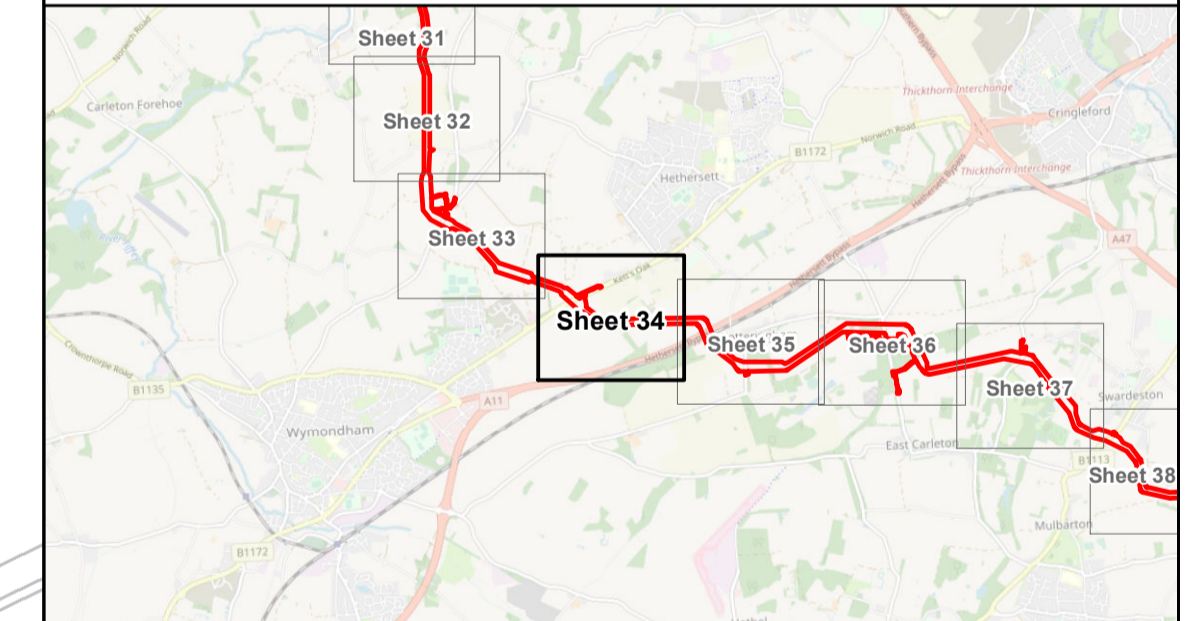
APFP Regulations Reference: 5(2)(k)
Application Doc. no.: 2.11

Legend:

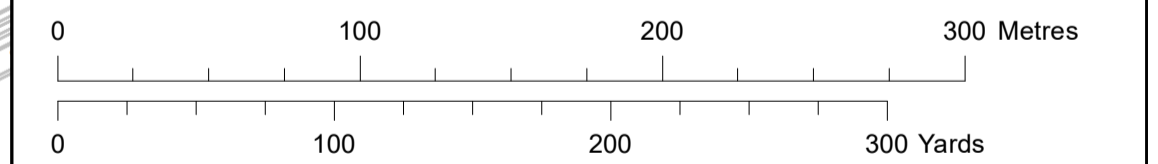
- Order Limits
- Sheet Boundary

Sheet 35

Sheet 33



Coordinate Reference System: British National Grid
Transformation WGS84: OSGB_1936_To_WGS_1984_7



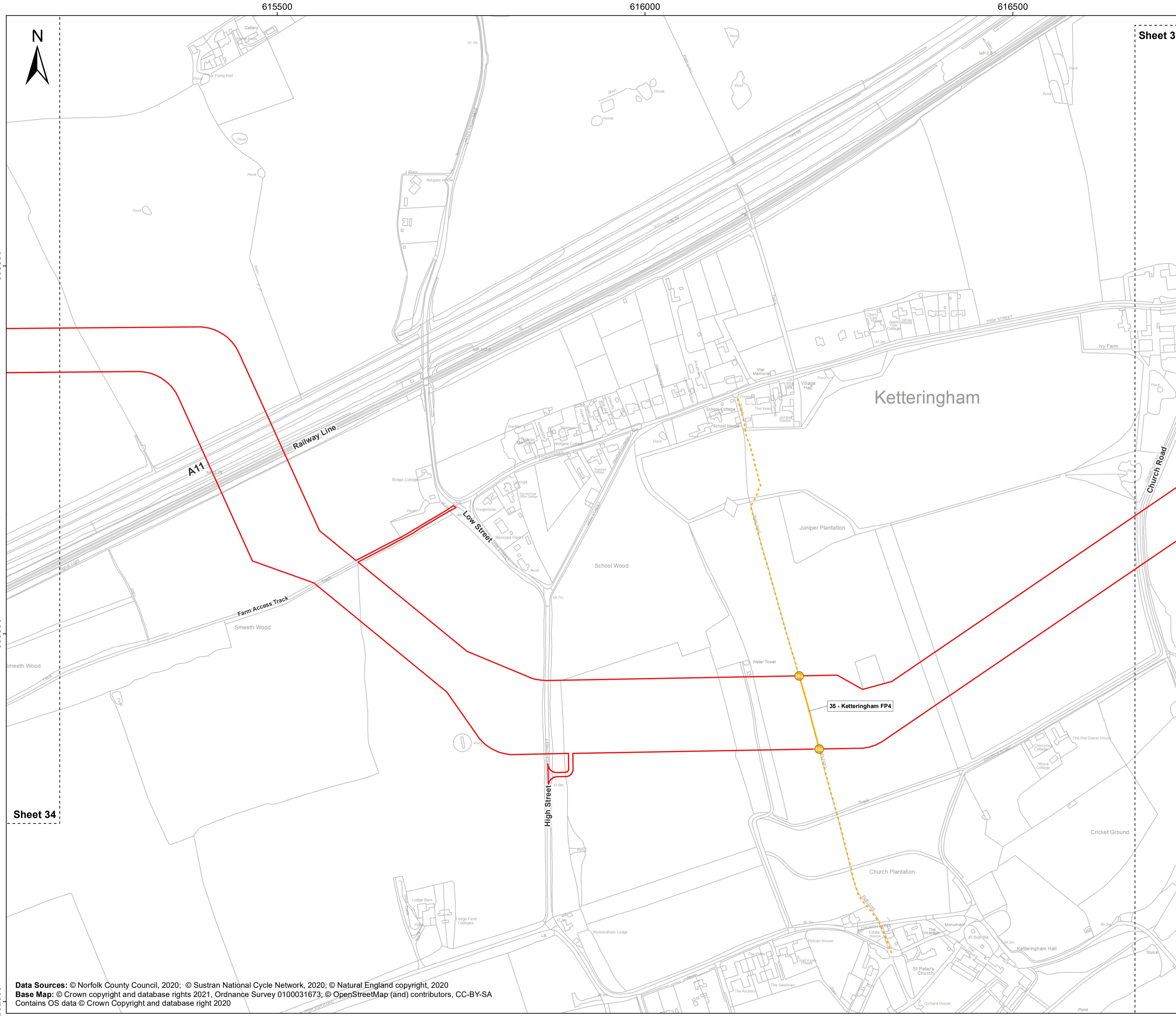
Scale: 1:2,500 Scale at size: A1

Equinor Doc. no.: C282-RH-Z-GA-00003

E	05/04/2023	Fifth Issue Updated issue – material change	DE	SM	SM
D	28/02/2023	Fourth Issue	DE	SM	SM
C	13/10/2022	Third Issue	GC	SM	SM
B	19/08/2022	Second Issue	GC	SM	SM
REV	DATE	STATUS	DRW	CHK	APR

Data Sources: © Norfolk County Council, 2020; © Sustran National Cycle Network, 2020; © Natural England copyright, 2020
Base Map: © Crown copyright and database rights 2021, Ordnance Survey 0100031673; © OpenStreetMap (and) contributors, CC-BY-SA
Contains OS data © Crown Copyright and database right 2020





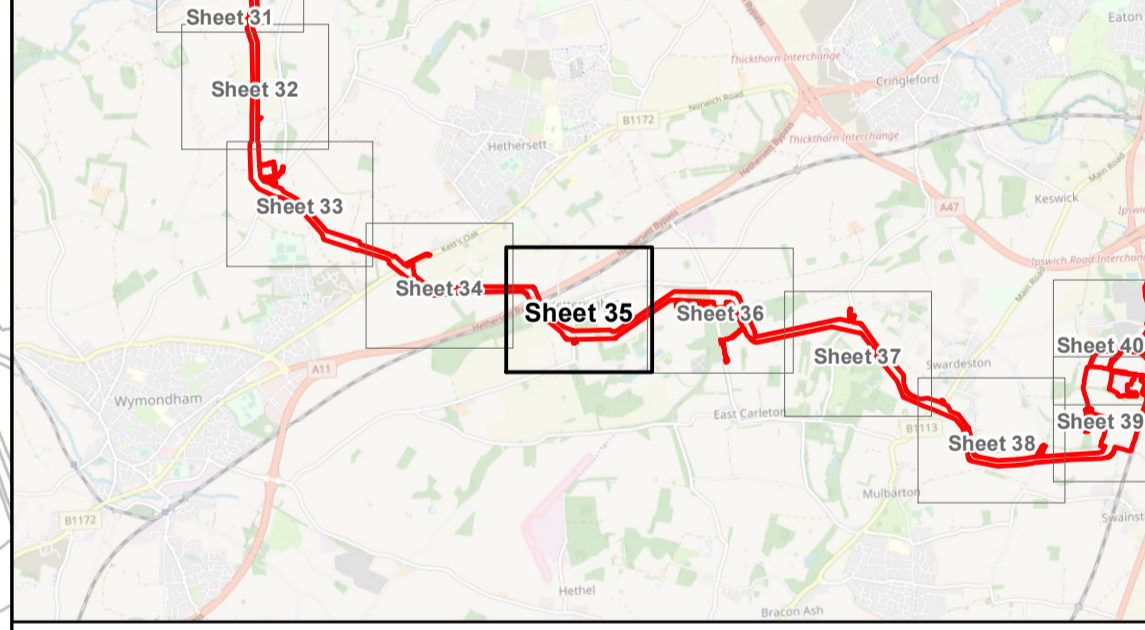
Sheet 35

Sheringham Shoal and Dudgeon Extension Projects

Title:
Public Rights of Way (to be temporarily stopped up) Plan
Sheet 35 of 40

APFP Regulations Reference: 5(2)(k)
Application Doc. no.: 2.11

- Legend:**
- Order Limits
 - Sheet Boundary
 - PRoW**
 - Footpath
 - PRoW to be temporarily stopped up**
 - Footpath
 - PRoW to be temporarily stopped up - start and end points**
 - Footpath



Coordinate Reference System: British National Grid
Transformation WGS84: OSGB_1936_To_WGS_1984_7

Scale: 1:2,500 Scale at size: A1

Equinor Doc. no.: C282-RH-Z-GA-00003

REV	DATE	STATUS	DRW	CHK	APR
E	05/04/2023	Fifth Issue Updated issue – material change	DE	SM	SM
D	28/02/2023	Fourth Issue	DE	SM	SM
C	13/10/2022	Third Issue	GC	SM	SM
B	19/08/2022	Second Issue	GC	SM	SM

Data Sources: © Norfolk County Council, 2020; © Sustran National Cycle Network, 2020; © Natural England copyright, 2020
Base Map: © Crown copyright and database rights 2021, Ordnance Survey 0100031673; © OpenStreetMap (and) contributors, CC-BY-SA
 Contains OS data © Crown Copyright and database right 2020



617000

617500

618000



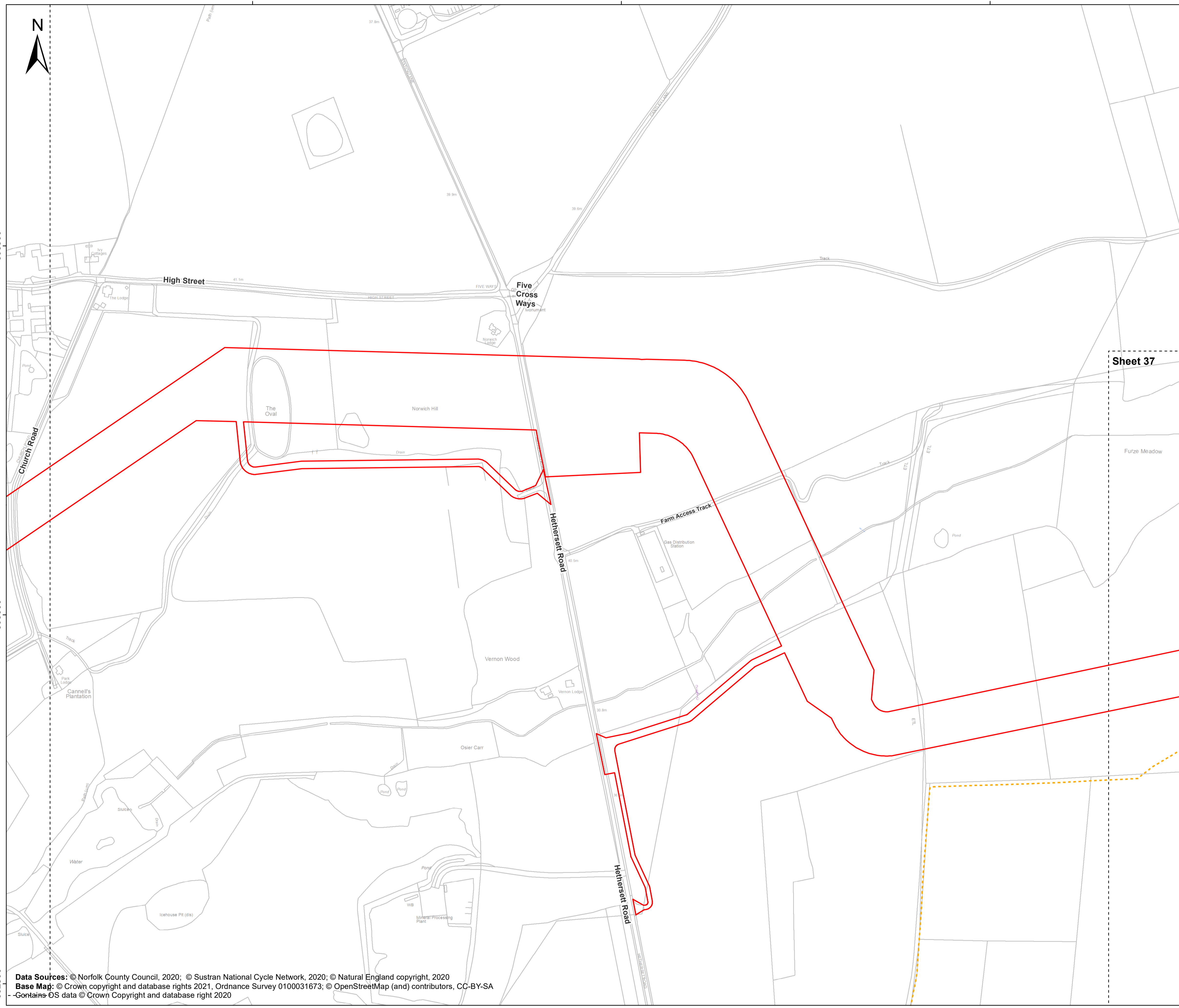
Sheringham Shoal and Dudgeon Extension Projects

Title:
Public Rights of Way (to be temporarily stopped up) Plan
Sheet 36 of 40

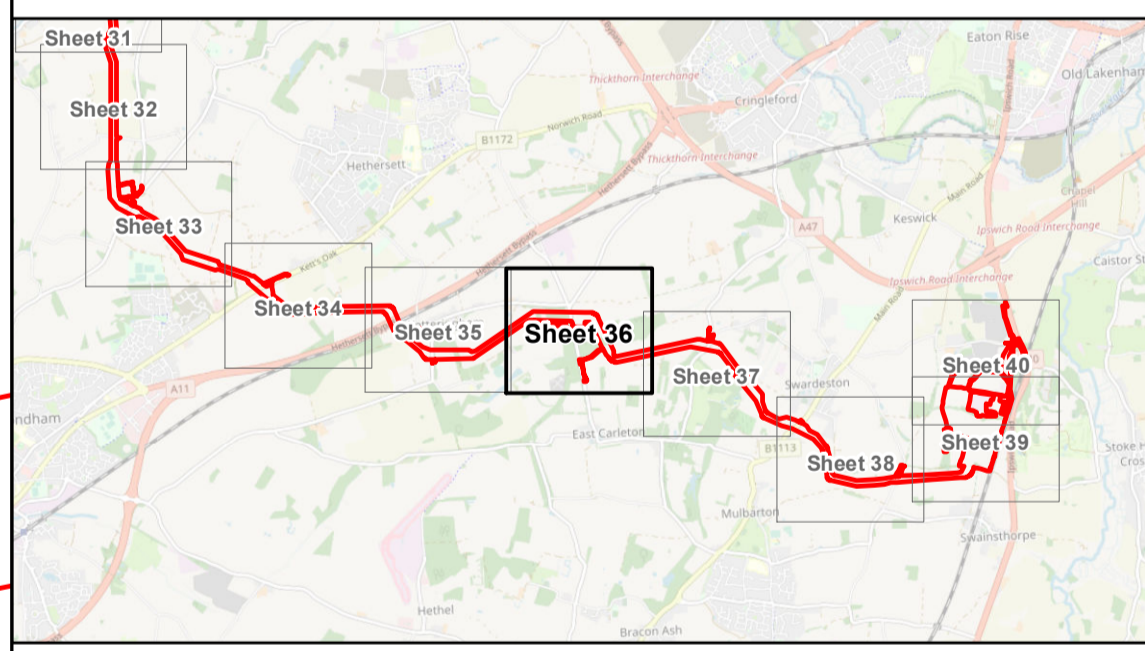
APFP Regulations Reference: 5(2)(k)
Application Doc. no.: 2.11

Legend:

- Order Limits
- Sheet Boundary
- PRoW**
- Footpath



Sheet 37



Coordinate Reference System: British National Grid
Transformation WGS84: OSGB_1936_To_WGS_1984_7

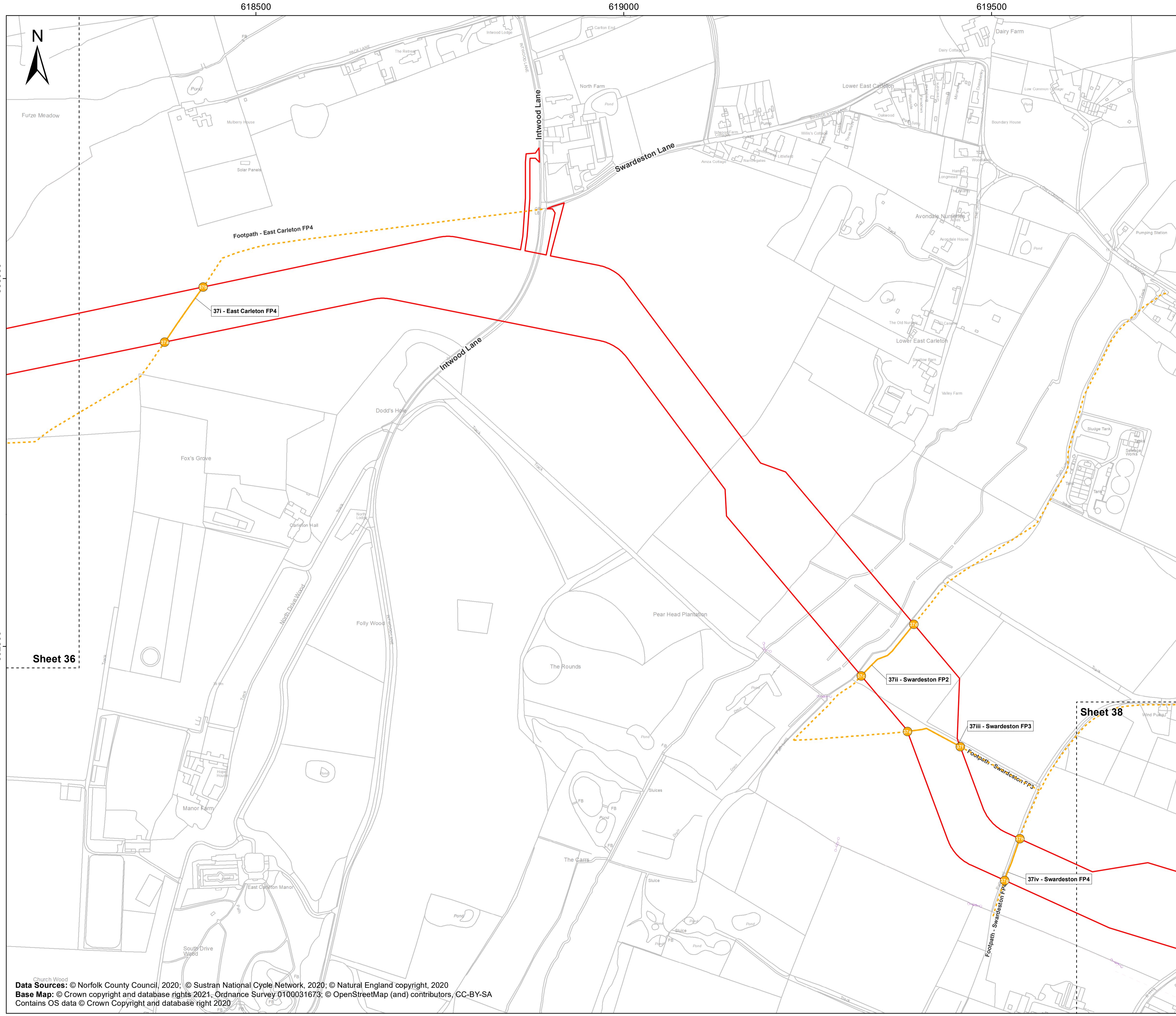
Scale: 1:2,500 Scale at size: A1

Equinor Doc. no.: C282-RH-Z-GA-00003

REV	DATE	STATUS	DRW	CHK	APR
E	05/04/2023	Fifth Issue Updated issue – material change	DE	SM	SM
D	28/02/2023	Fourth Issue	DE	SM	SM
C	13/10/2022	Third Issue	GC	SM	SM
B	19/08/2022	Second Issue	GC	SM	SM

Data Sources: © Norfolk County Council, 2020; © Sustran National Cycle Network, 2020; © Natural England copyright, 2020
 Base Map: © Crown copyright and database rights 2021, Ordnance Survey 0100031673; © OpenStreetMap (and) contributors, CC-BY-SA
 -Contains OS data © Crown Copyright and database right 2020



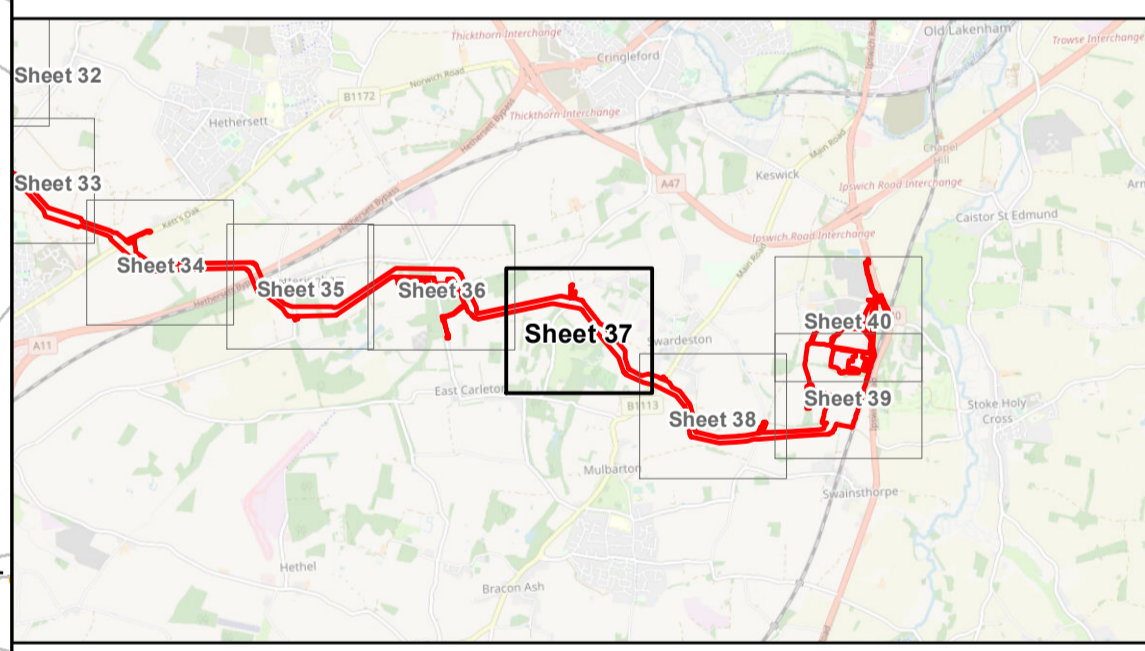


Sheringham Shoal and Dudgeon Extension Projects

Title: Public Rights of Way (to be temporarily stopped up) Plan
Sheet 37 of 40

APFP Regulations Reference: 5(2)(k)
Application Doc. no.: 2.11

- Legend:**
- Order Limits
 - Sheet Boundary
 - PRoW**
 - Footpath
 - PRoW to be temporarily stopped up**
 - Footpath
 - PRoW to be temporarily stopped up - start and end points**
 - Footpath



Coordinate Reference System: British National Grid
Transformation WGS84: OSGB_1936_To_WGS_1984_7

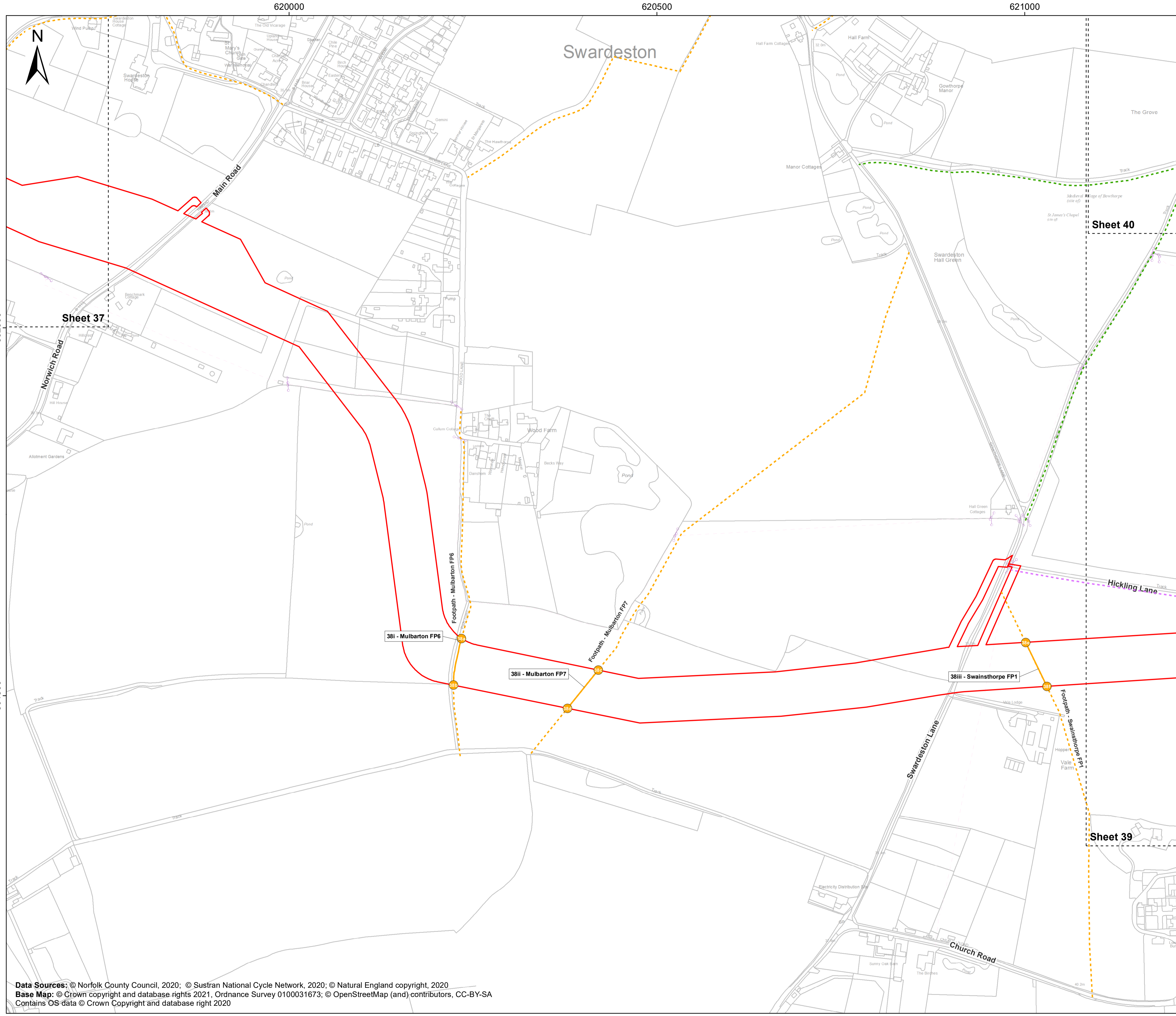
Scale: 1:2,500 Scale at size: A1

Equinor Doc. no.: C282-RH-Z-GA-00003

REV	DATE	STATUS	DRW	CHK	APR
E	05/04/2023	Fifth Issue Updated issue – material change	DE	SM	SM
D	28/02/2023	Fourth Issue	DE	SM	SM
C	13/10/2022	Third Issue	GC	SM	SM
B	19/08/2022	Second Issue	GC	SM	SM

Church Wood
Data Sources: © Norfolk County Council, 2020; © Sustran National Cycle Network, 2020; © Natural England copyright, 2020
Base Map: © Crown copyright and database rights 2021. Ordnance Survey 0100031673; © OpenStreetMap (and) contributors, CC-BY-SA
Contains OS data © Crown Copyright and database right 2020



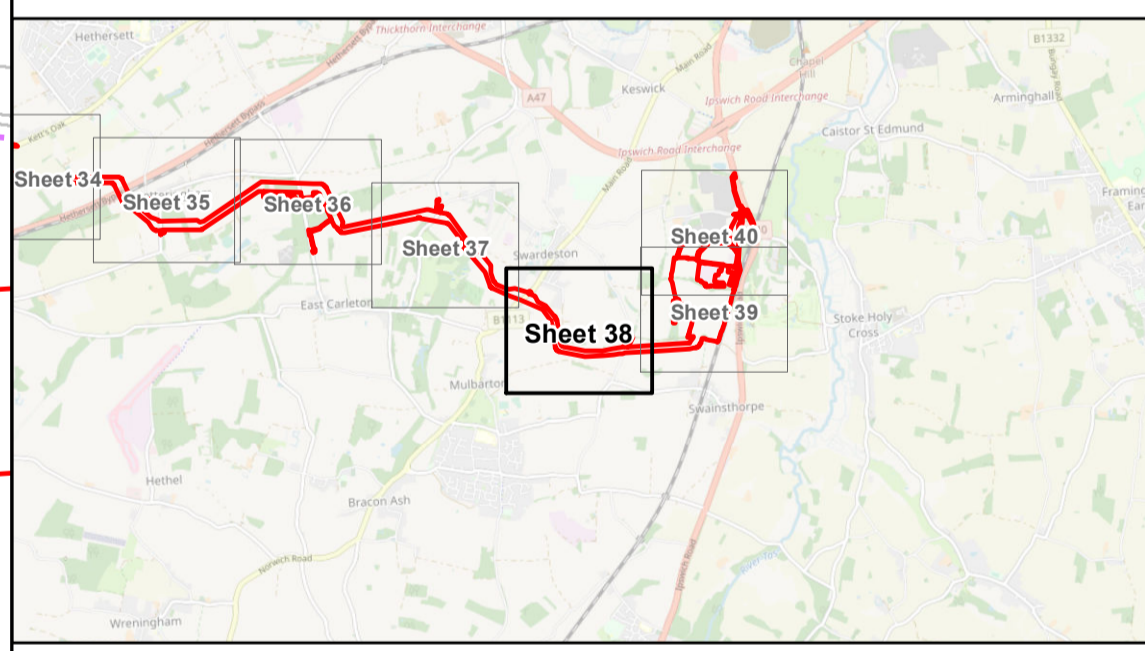


Sheringham Shoal and Dudgeon Extension Projects

Title:
Public Rights of Way (to be temporarily stopped up) Plan
Sheet 38 of 40

APFP Regulations Reference: 5(2)(k)
Application Doc. no.: 2.11

- Legend:
- Order Limits
 - Sheet Boundary
 - PRoW**
 - Bridleway
 - Footpath
 - Byway Open to All Traffic
 - PRoW to be temporarily stopped up**
 - Footpath
 - PRoW to be temporarily stopped up - start and end points**
 - Footpath



Coordinate Reference System: British National Grid
Transformation WGS84: OSGB_1936_To_WGS_1984_7

0 100 200 300 Metres
0 100 200 300 Yards

Scale: 1:2,500 Scale at size: A1

Equinor Doc. no.: C282-RH-Z-GA-00003

REV	DATE	STATUS	DRW	CHK	APR
E	05/04/2023	Fifth Issue Updated issue – material change	DE	SM	SM
D	28/02/2023	Fourth Issue	DE	SM	SM
C	13/10/2022	Third Issue	GC	SM	SM
B	19/08/2022	Second Issue	GC	SM	SM

Data Sources: © Norfolk County Council, 2020; © Sustran National Cycle Network, 2020; © Natural England copyright, 2020
Base Map: © Crown copyright and database rights 2021, Ordnance Survey 0100031673; © OpenStreetMap (and) contributors, CC-BY-SA
Contains OS data © Crown Copyright and database right 2020



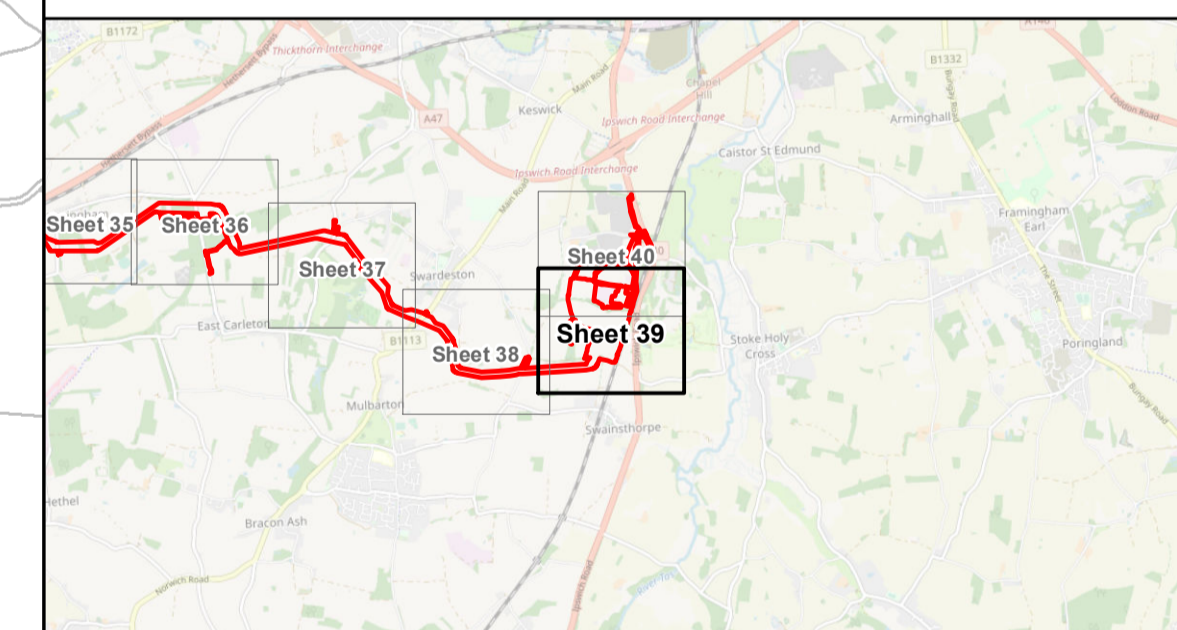
Sheringham Shoal and Dudgeon Extension Projects

Title:
Public Rights of Way (to be temporarily stopped up) Plan
Sheet 39 of 40

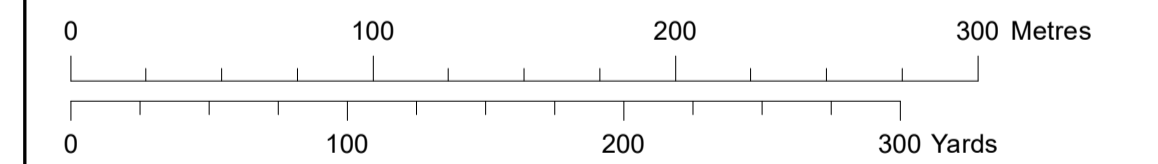
APFP Regulations Reference: 5(2)(k)
Application Doc. no.: 2.11

Legend:

- Order Limits
- Onshore Substation Site
- Sheet Boundary
- PRoW**
- Bridleway
- Footpath
- Byway Open to All Traffic
- PRoW to be temporarily stopped up**
- Bridleway
- Byway Open to All Traffic
- PRoW to be temporarily stopped up - start and end points**
- Bridleway
- Byway Open to All Traffic



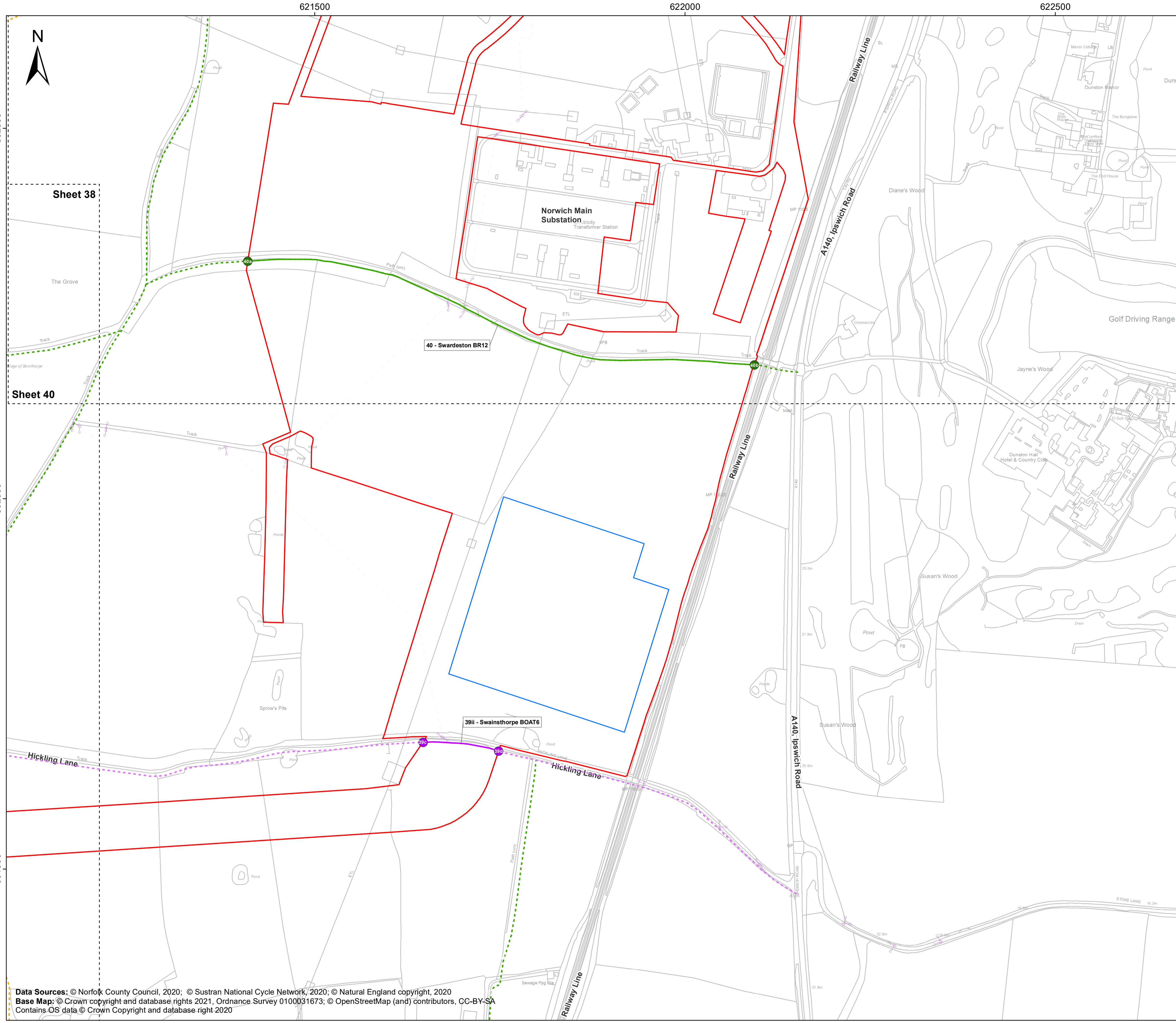
Coordinate Reference System: British National Grid
Transformation WGS84: OSGB_1936_To_WGS_1984_7



Scale: 1:2,500 Scale at size: A1

Equinor Doc. no.: C282-RH-Z-GA-00003

E	05/04/2023	Fifth Issue Updated issue – material change	DE	SM	SM
D	28/02/2023	Fourth Issue	DE	SM	SM
C	13/10/2022	Third Issue	GC	SM	SM
B	19/08/2022	Second Issue	GC	SM	SM
REV	DATE	STATUS	DRW	CHK	APR



Data Sources: © Norfolk County Council, 2020; © Sustran National Cycle Network, 2020; © Natural England copyright, 2020
Base Map: © Crown copyright and database rights 2021, Ordnance Survey 0100031673; © OpenStreetMap (and) contributors, CC-BY-SA
 Contains OS data © Crown Copyright and database right 2020

621500

622000

622500



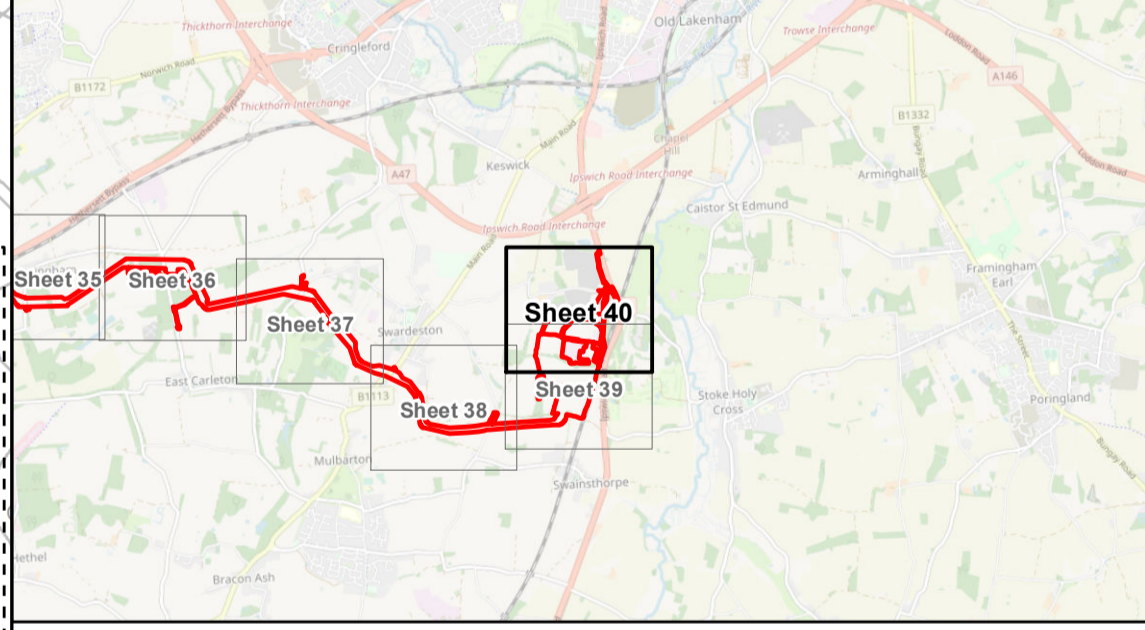
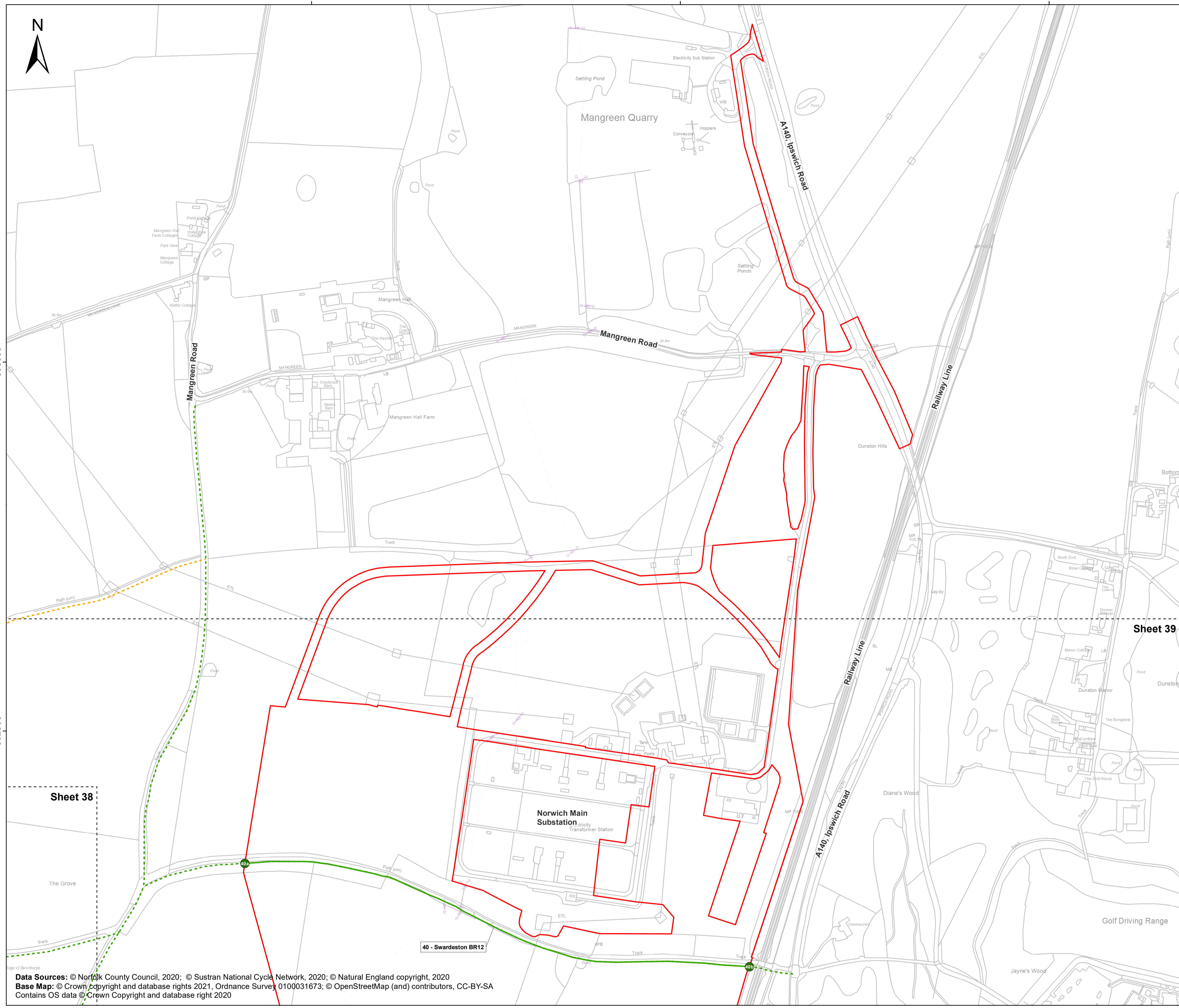
Sheringham Shoal and Dudgeon Extension Projects

Title:
Public Rights of Way (to be temporarily stopped up) Plan
Sheet 40 of 40

APFP Regulations Reference: 5(2)(k)
Application Doc. no.: 2.11

Legend:

- Order Limits
- Sheet Boundary
- PRoW**
- Bridleway
- Footpath
- PRoW to be temporarily stopped up**
- Bridleway
- PRoW to be temporarily stopped up - start and end points**
- Bridleway



Coordinate Reference System: British National Grid
Transformation WGS84: OSGB_1936_To_WGS_1984_7

0 100 200 300 Metres
0 100 200 300 Yards

Scale: 1:2,500 Scale at size: A1

Equinor Doc. no.: C282-RH-Z-GA-00003

REV	DATE	STATUS	DRW	CHK	APR
E	05/04/2023	Fifth Issue Updated issue – material change	DE	SM	SM
D	28/02/2023	Fourth Issue	DE	SM	SM
C	13/10/2022	Third Issue	GC	SM	SM
B	19/08/2022	Second Issue	GC	SM	SM

Data Sources: © Norfolk County Council, 2020; © Sustran National Cycle Network, 2020; © Natural England copyright, 2020
Base Map: © Crown copyright and database rights 2021, Ordnance Survey 0100031673; © OpenStreetMap (and) contributors, CC-BY-SA
Contains OS data © Crown Copyright and database right 2020

